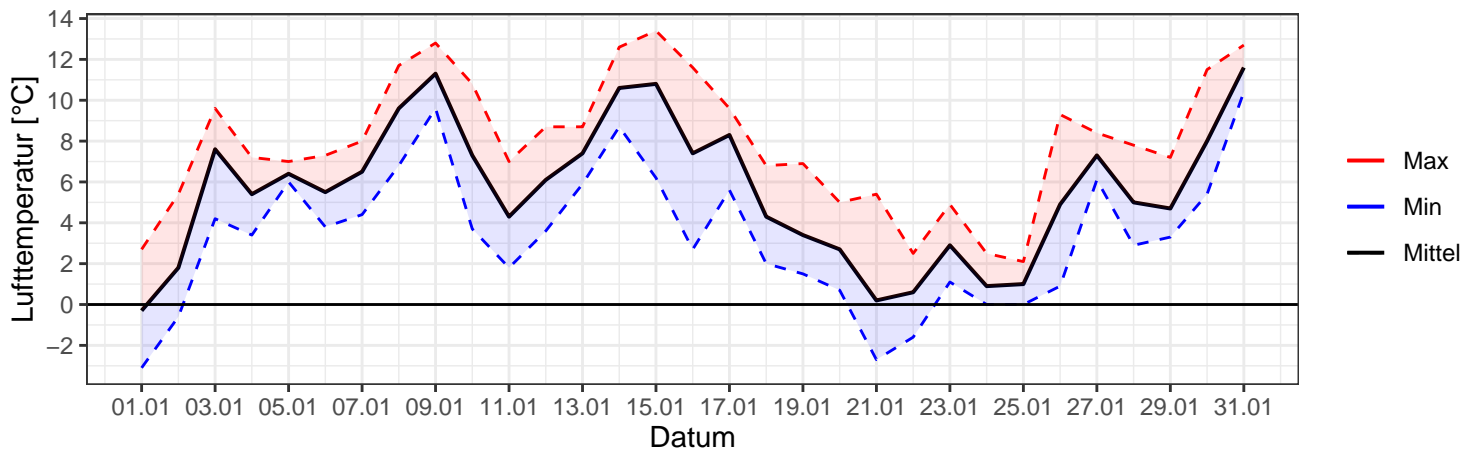
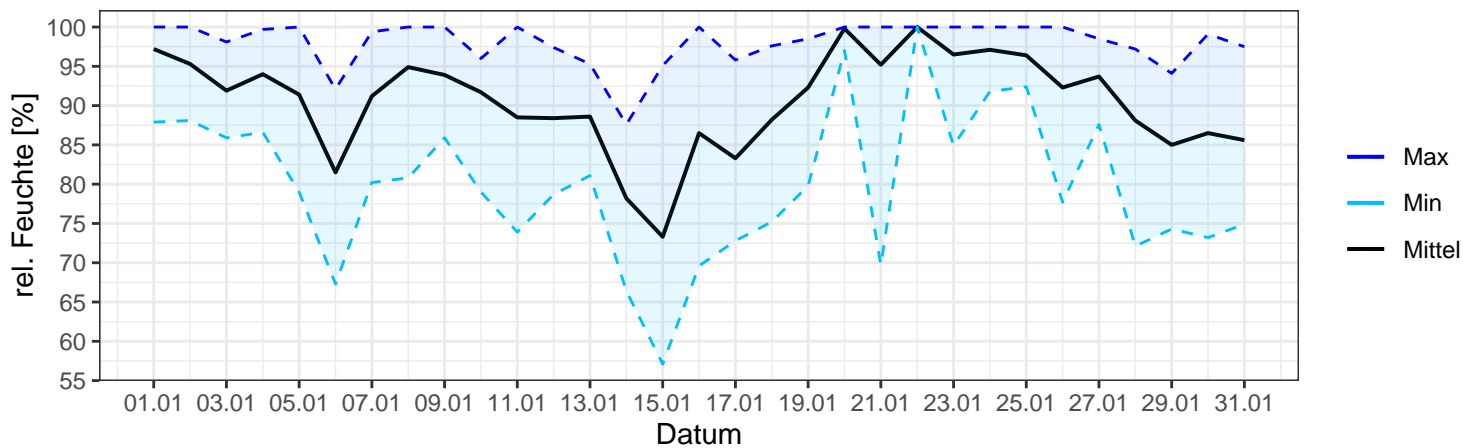


# Monatsverlauf Bislicher-Insel 1/2020

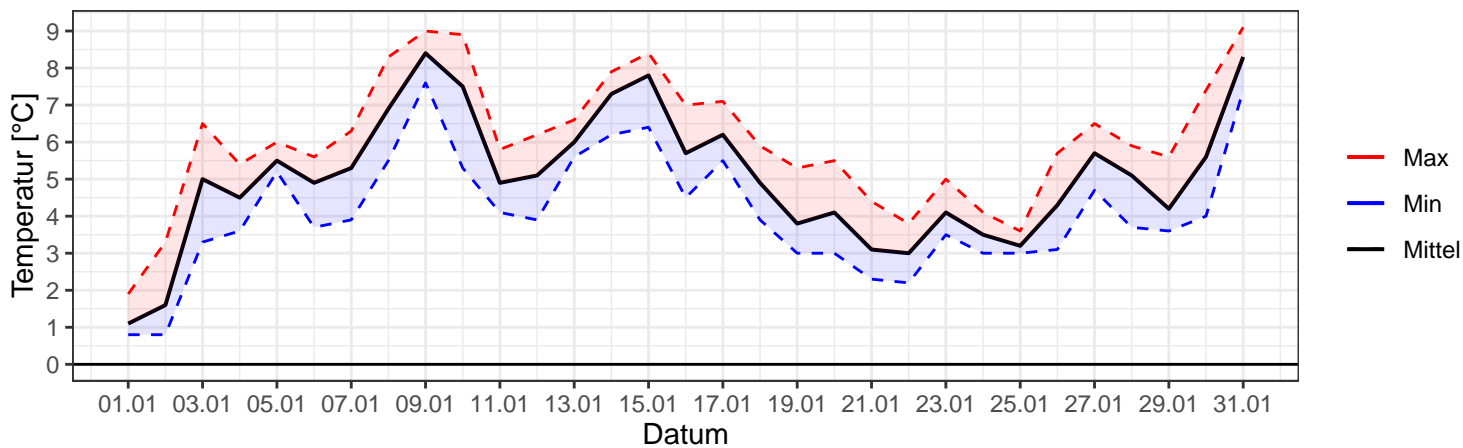
## Lufttemperatur in 2 m ü.Gr.



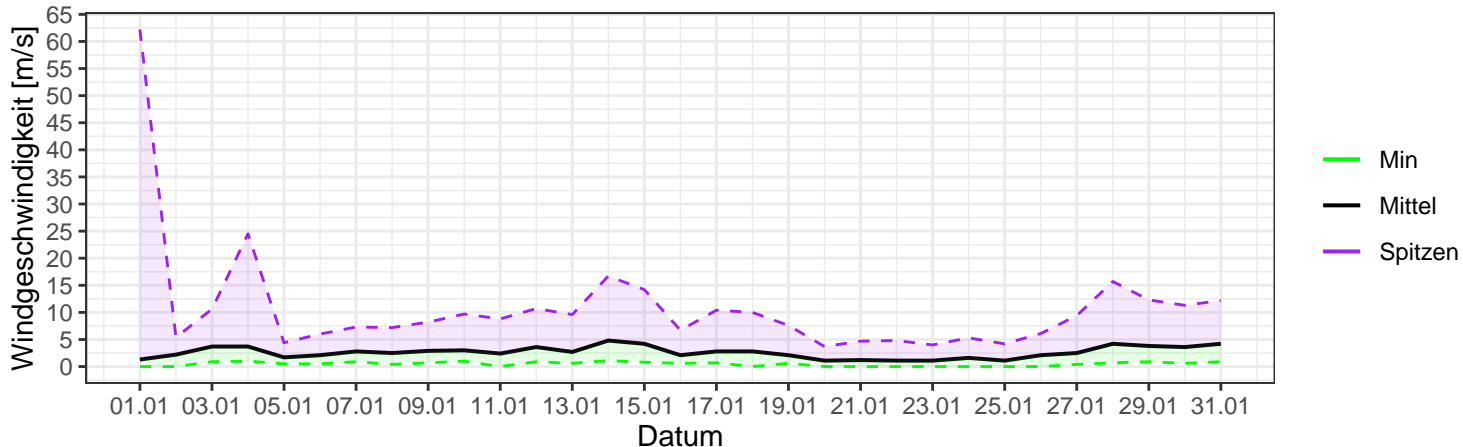
## Relative Feuchte in 2 m ü.Gr.



## Bodentemperatur in 5 cm Tiefe

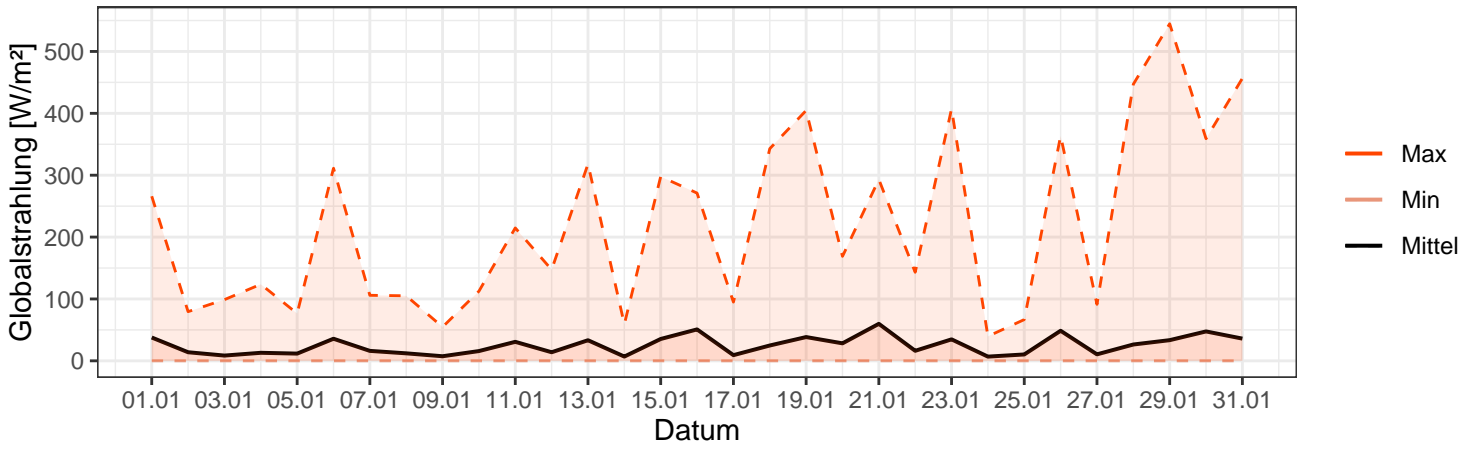


## Windgeschwindigkeit

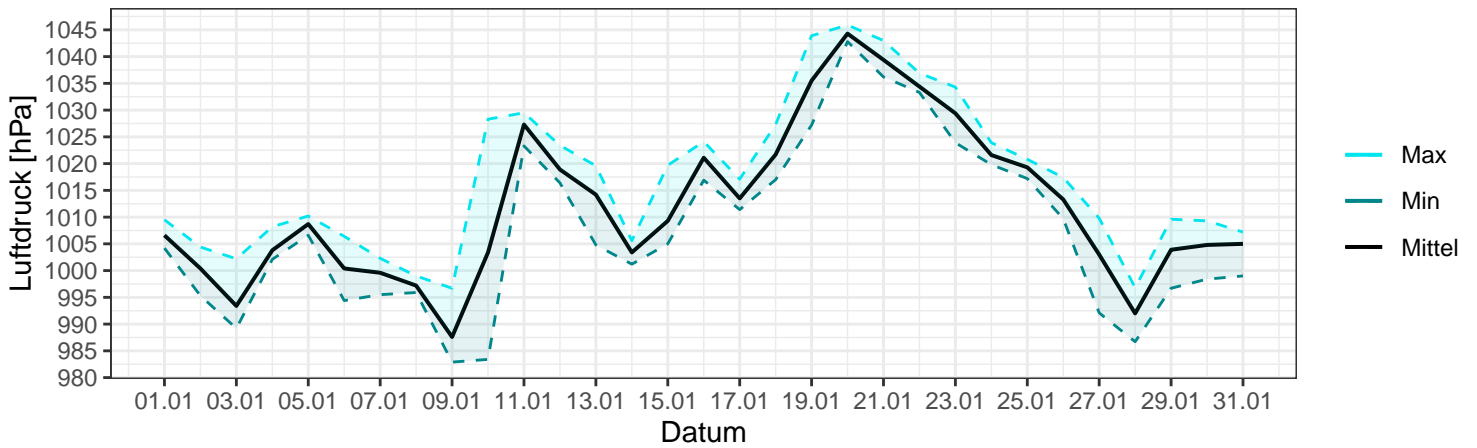


# Monatsverlauf Bislicher-Insel 1/2020

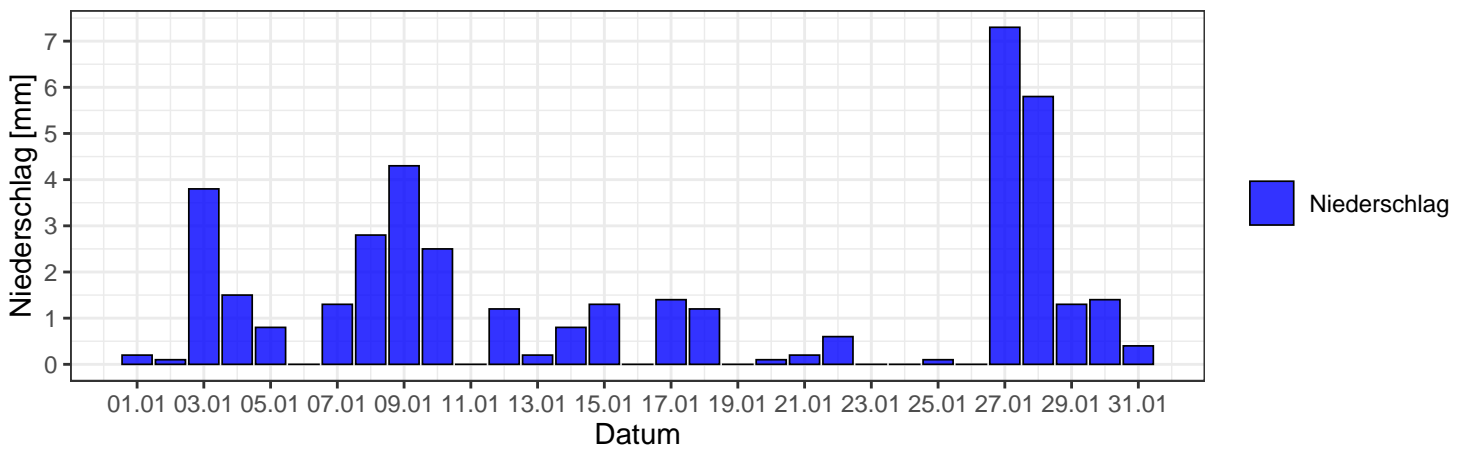
## Globalstrahlung



## Luftdruck

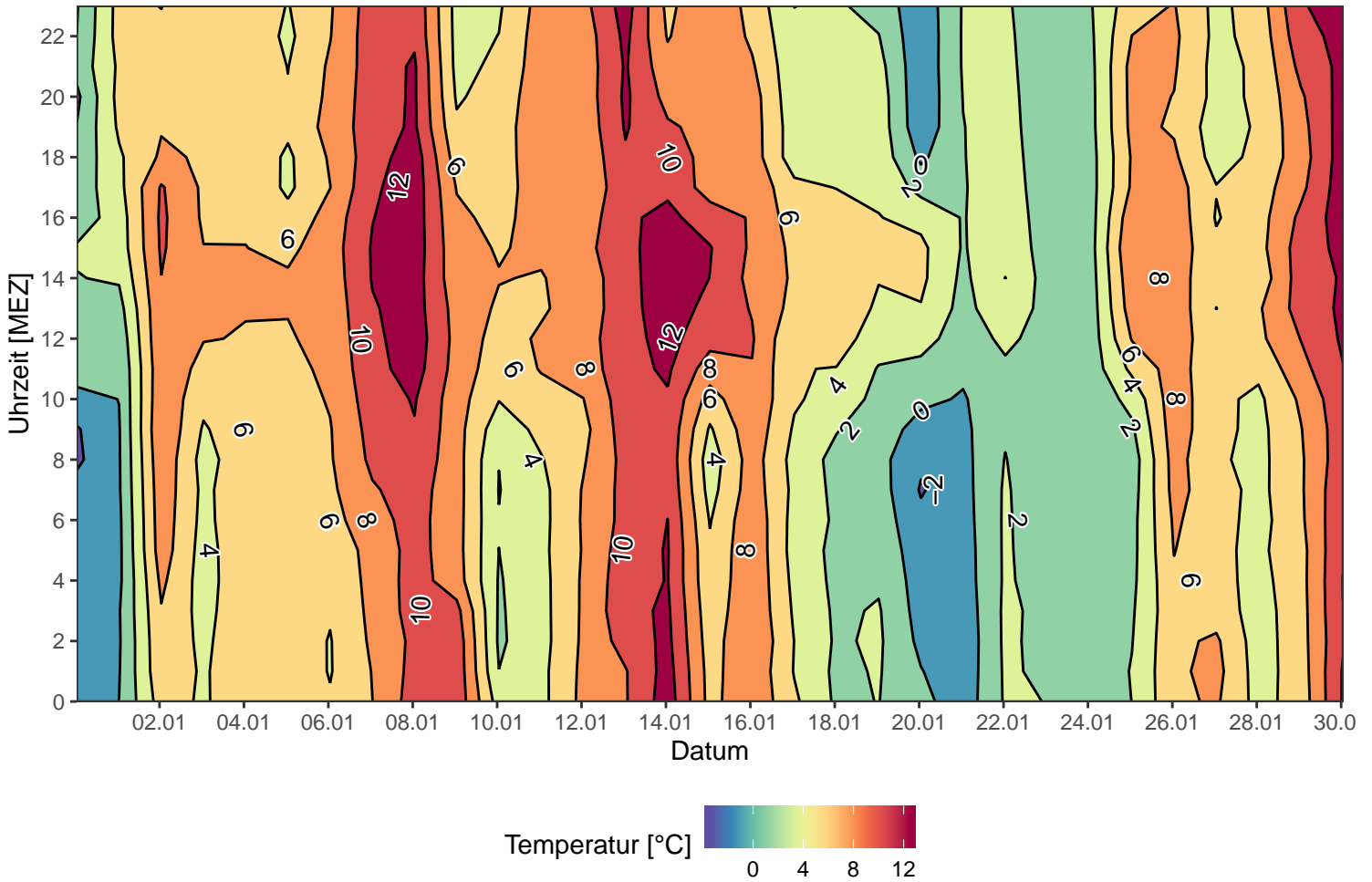


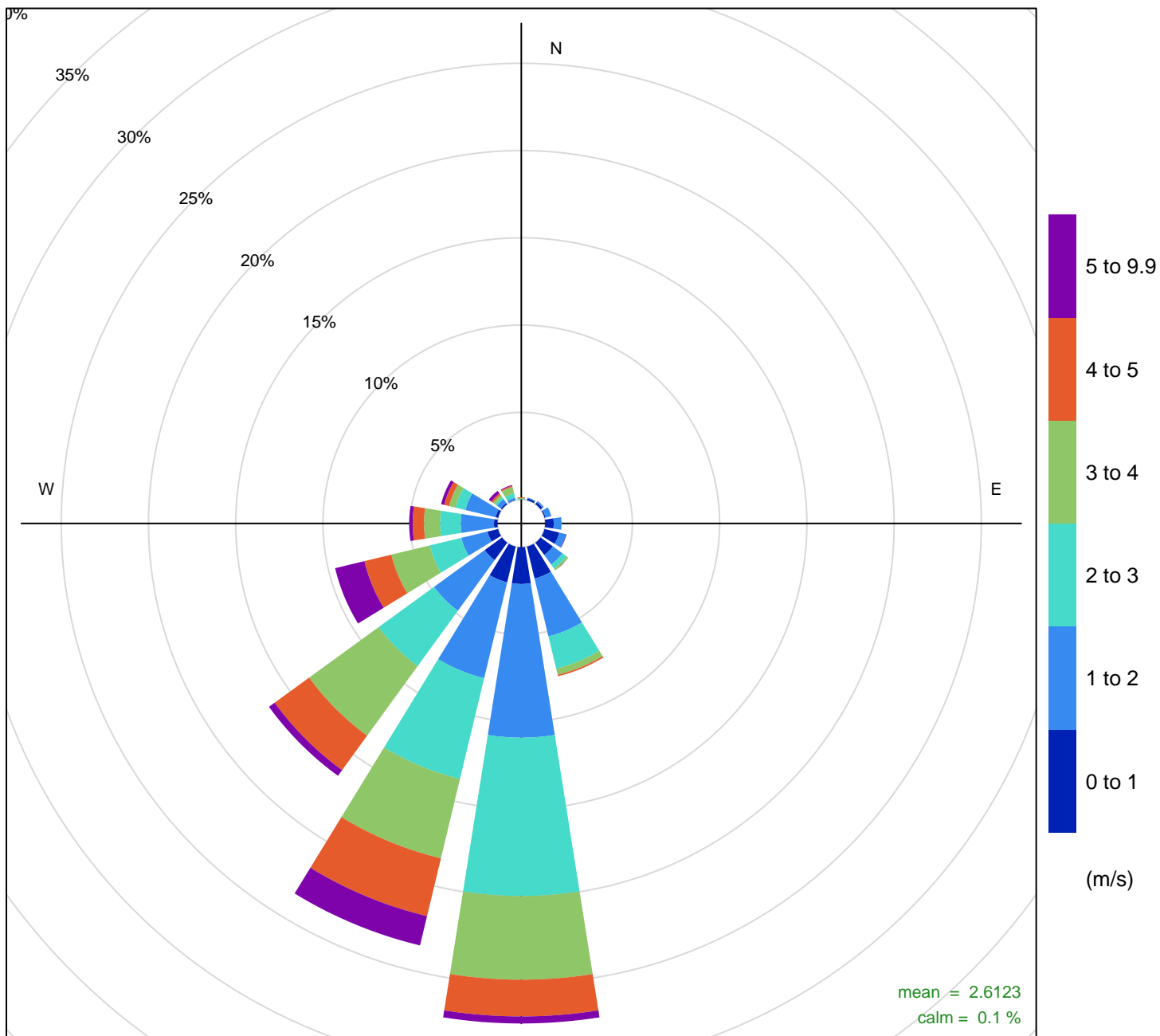
## Niederschlag



# Monatsverlauf Bislicher-Insel 1/2020

## Isoplethendiagramm der Lufttemperatur





Frequency of counts by wind direction (%)