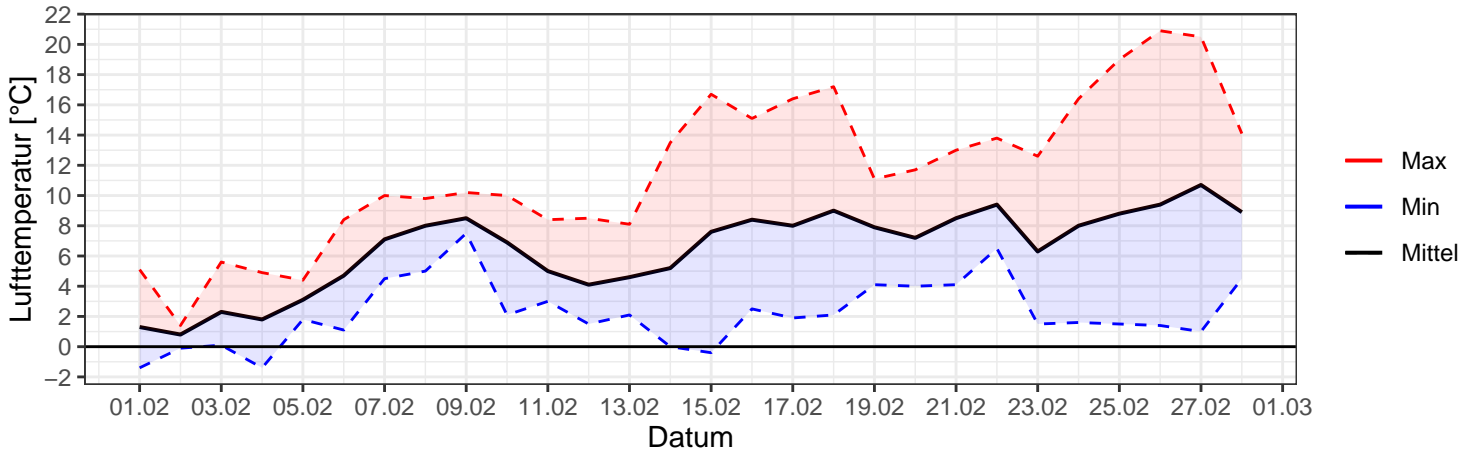
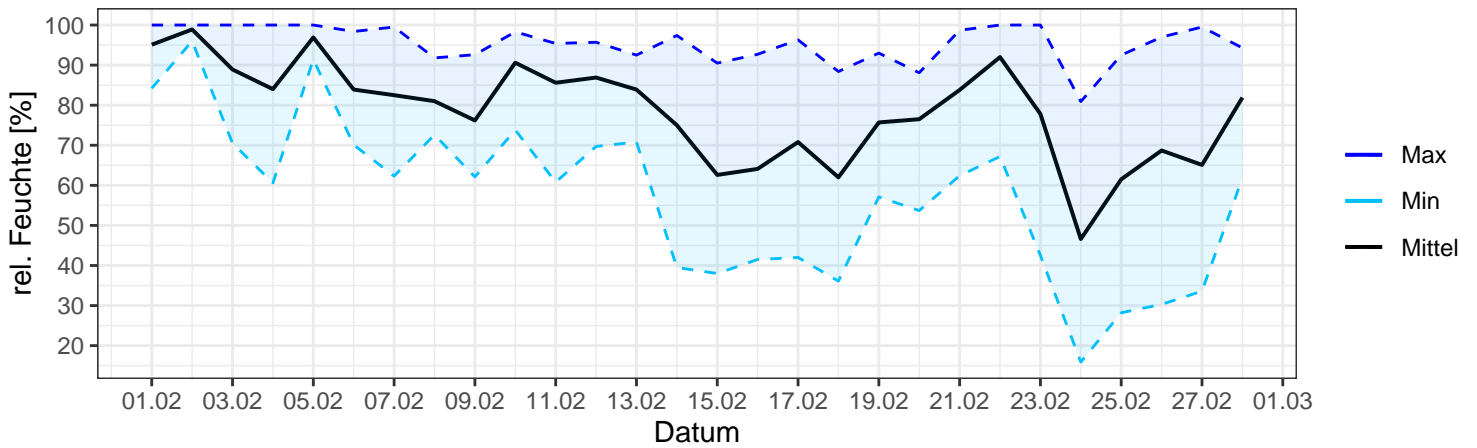


# Monatsverlauf Bislicher-Insel 2/2019

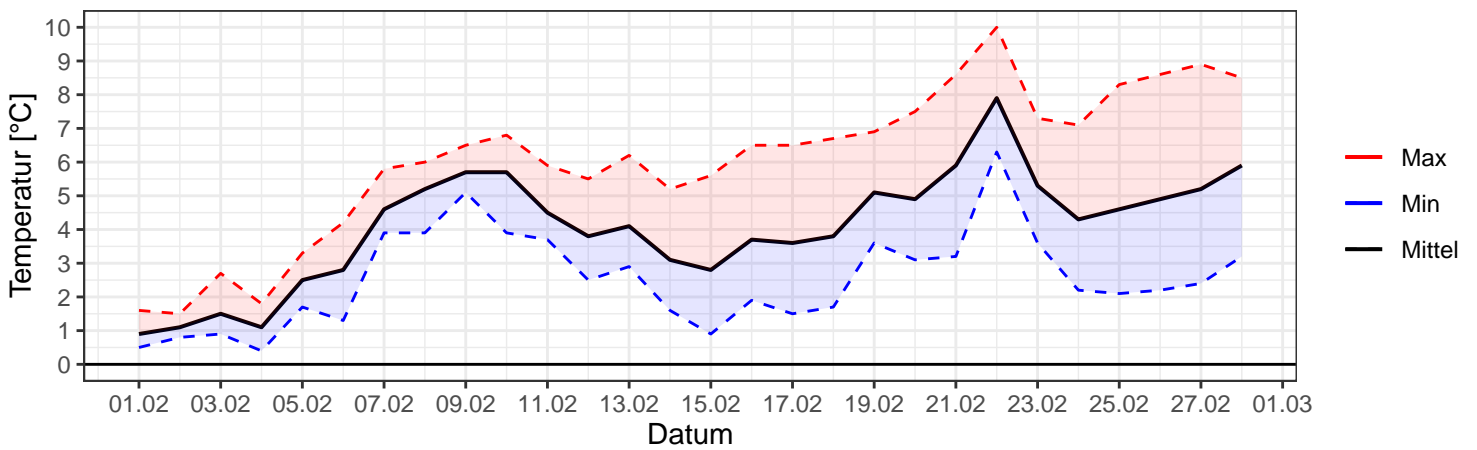
## Lufttemperatur in 2 m ü.Gr.



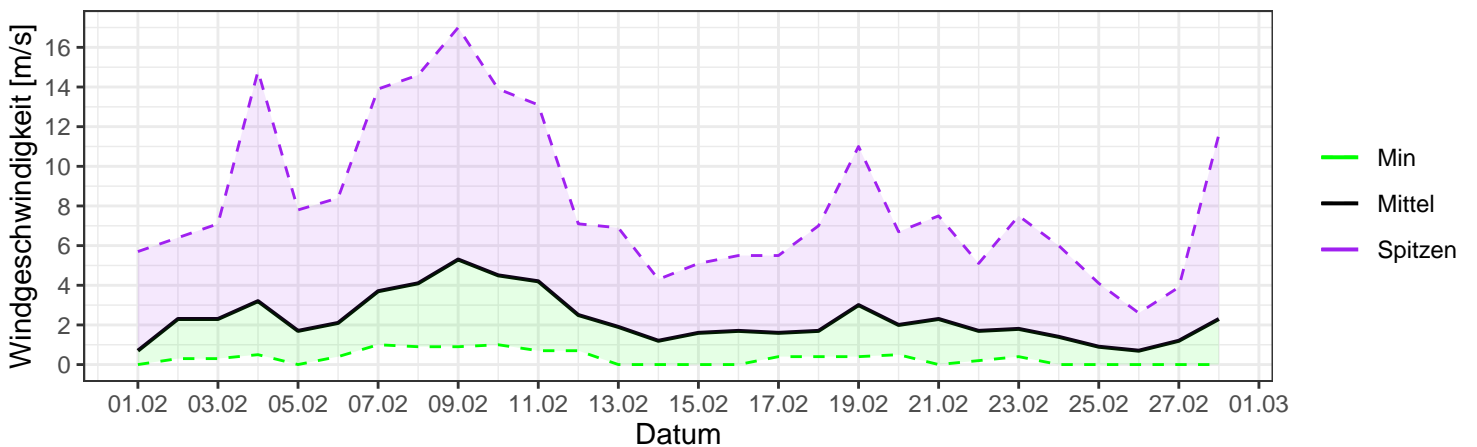
## Relative Feuchte in 2 m ü.Gr.



## Bodentemperatur in 5 cm Tiefe

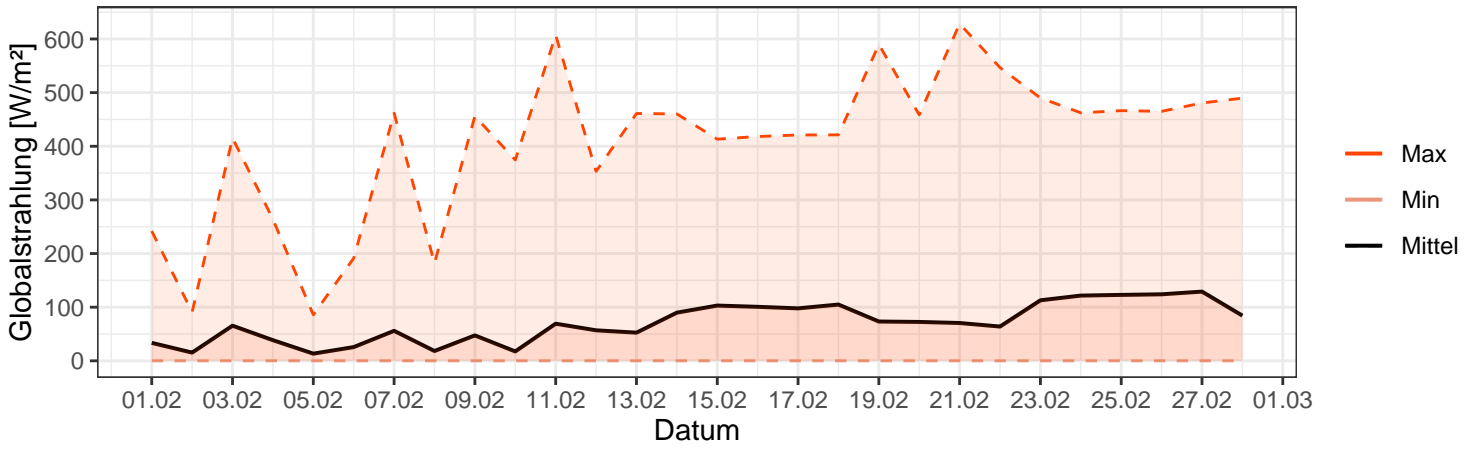


## Windgeschwindigkeit

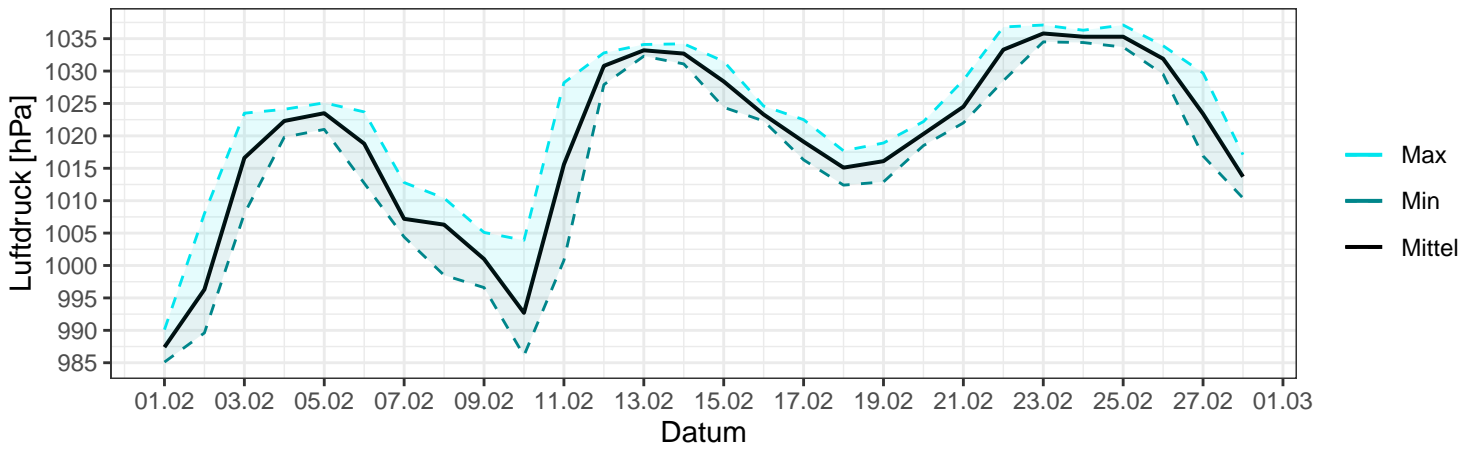


# Monatsverlauf Bislicher-Insel 2/2019

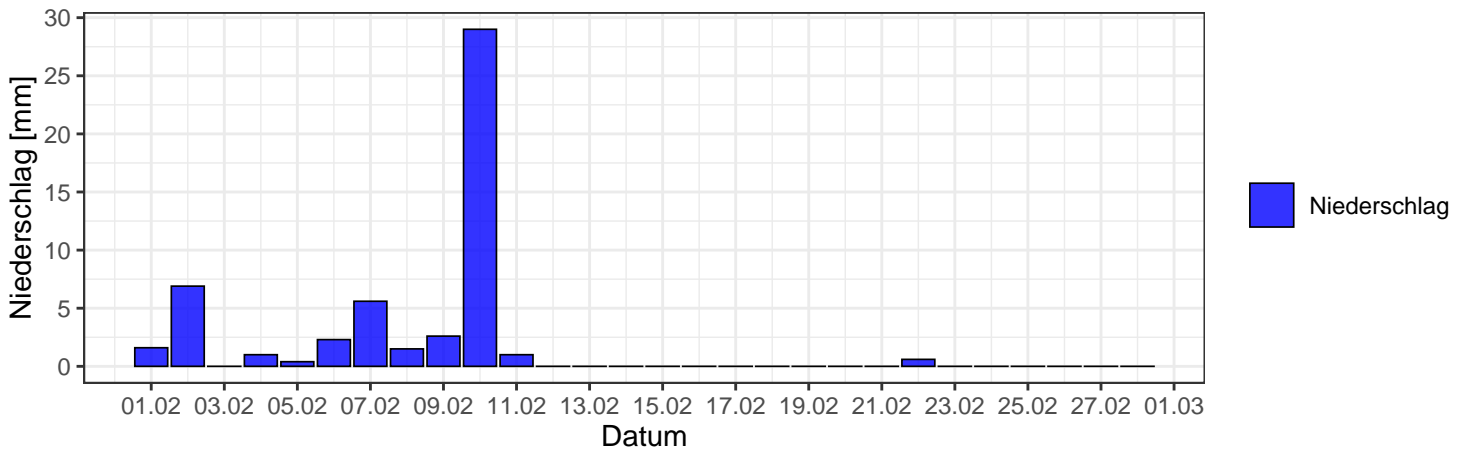
## Globalstrahlung



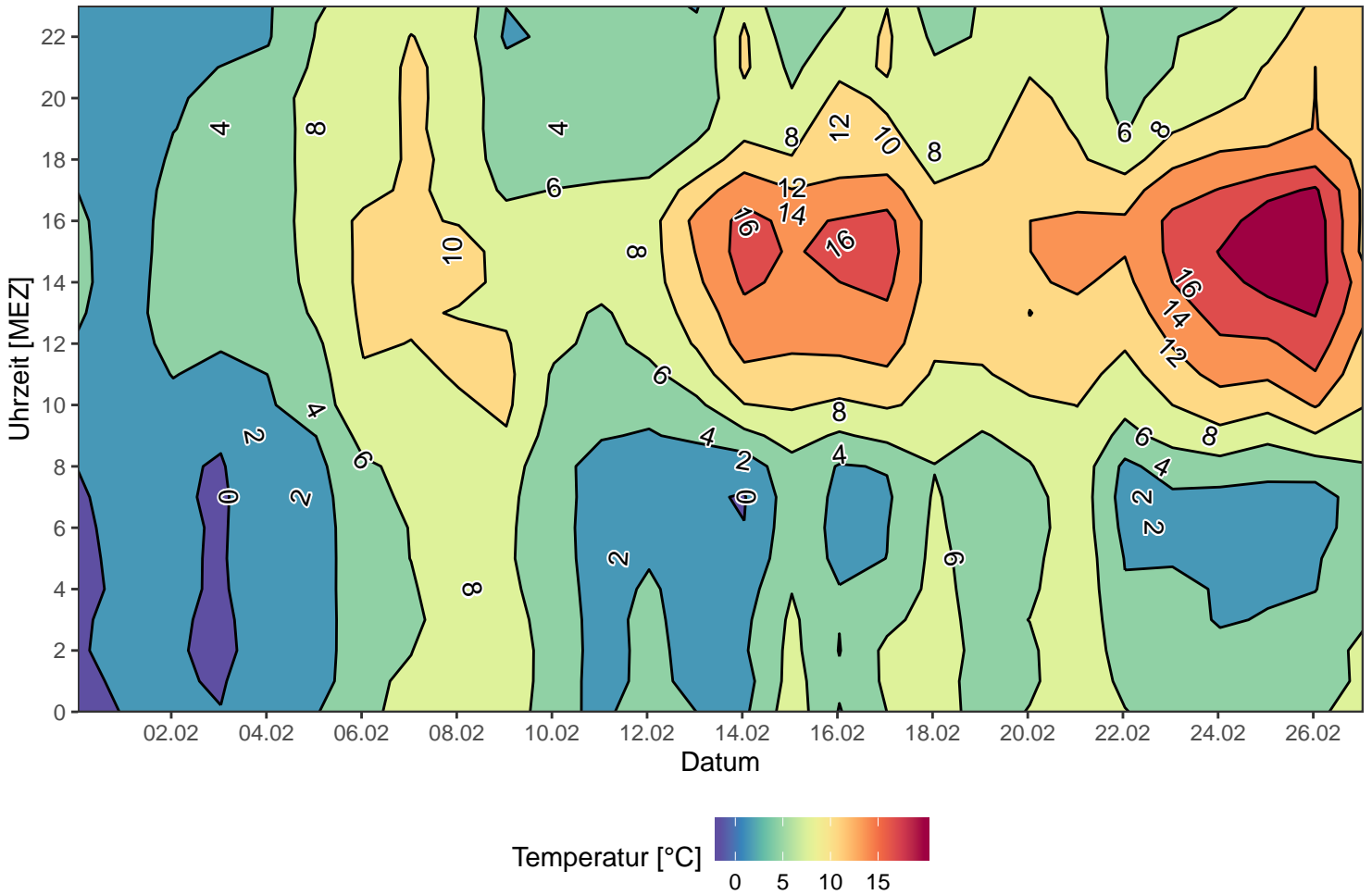
## Luftdruck

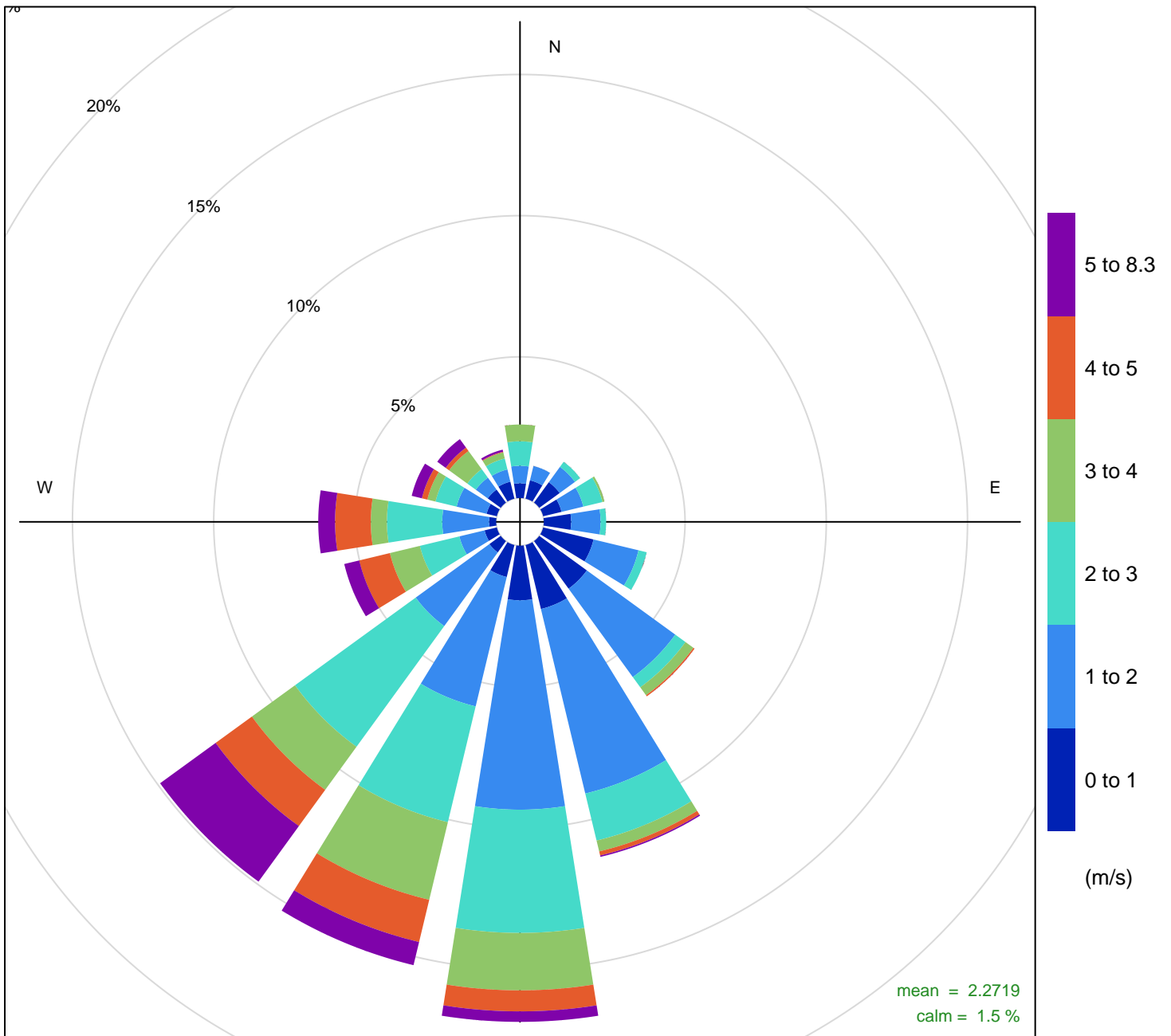


## Niederschlag



Isoplethendiagramm der Lufttemperatur





**Frequency of counts by wind direction (%)**