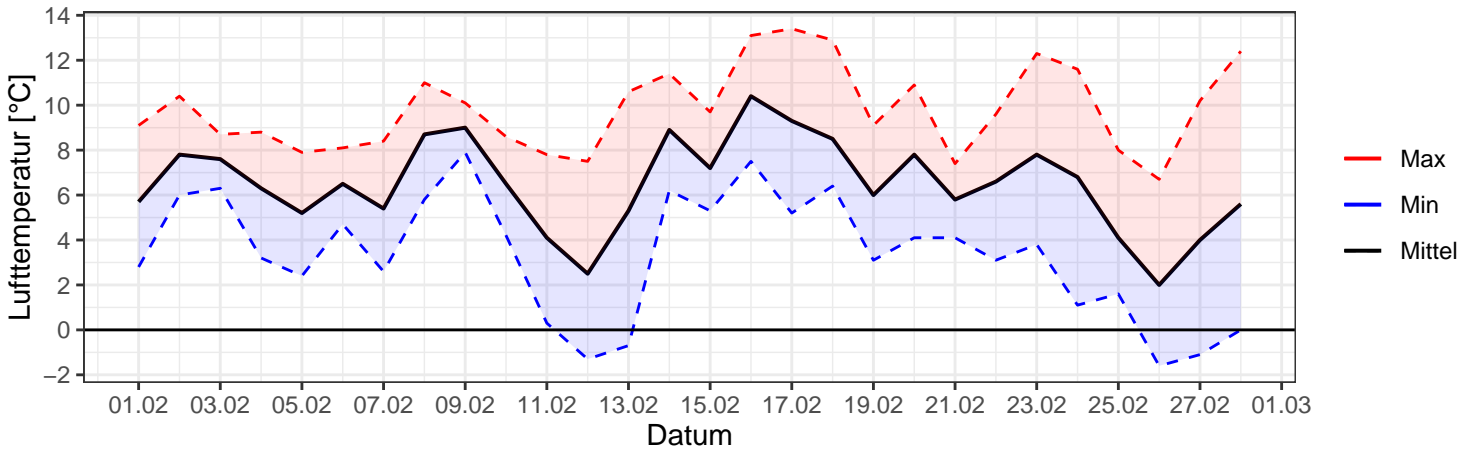
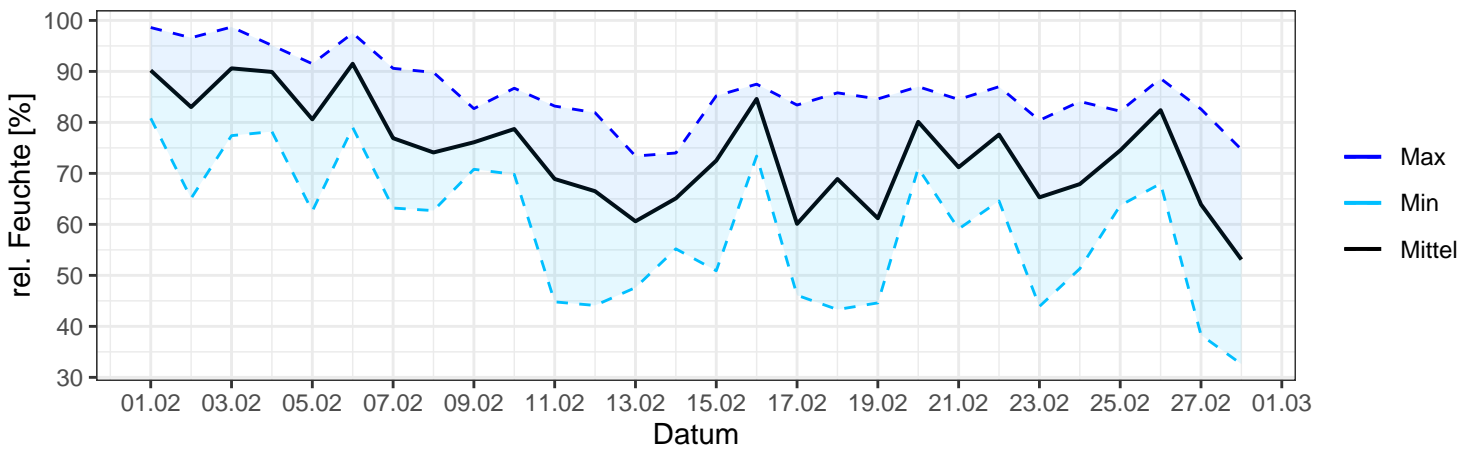


Monatsverlauf Bislicher-Insel 2/2022

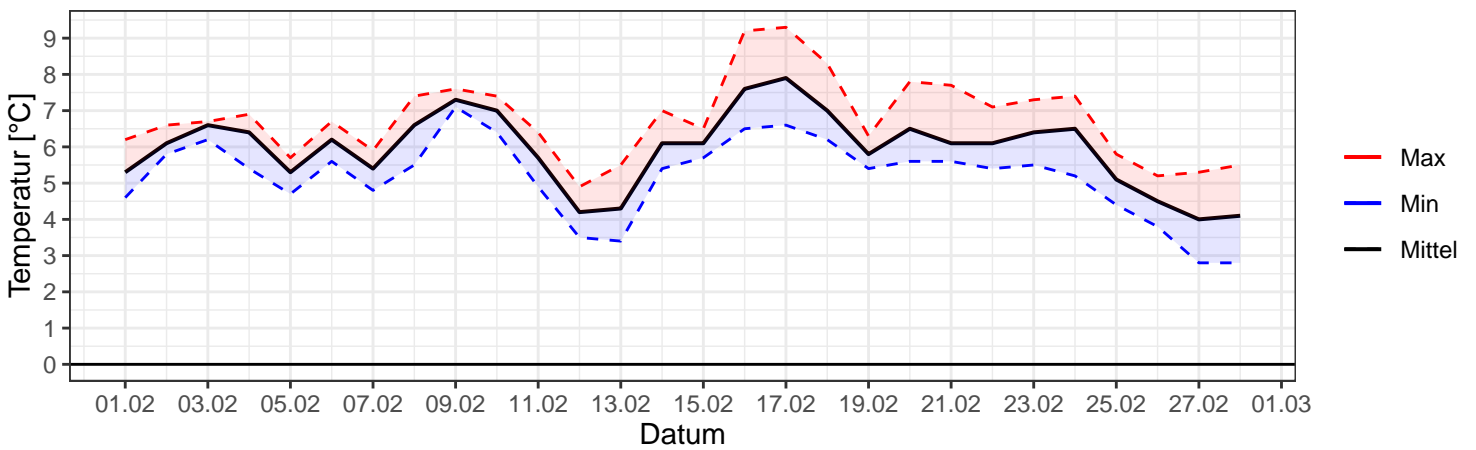
Lufttemperatur in 2 m ü.Gr.



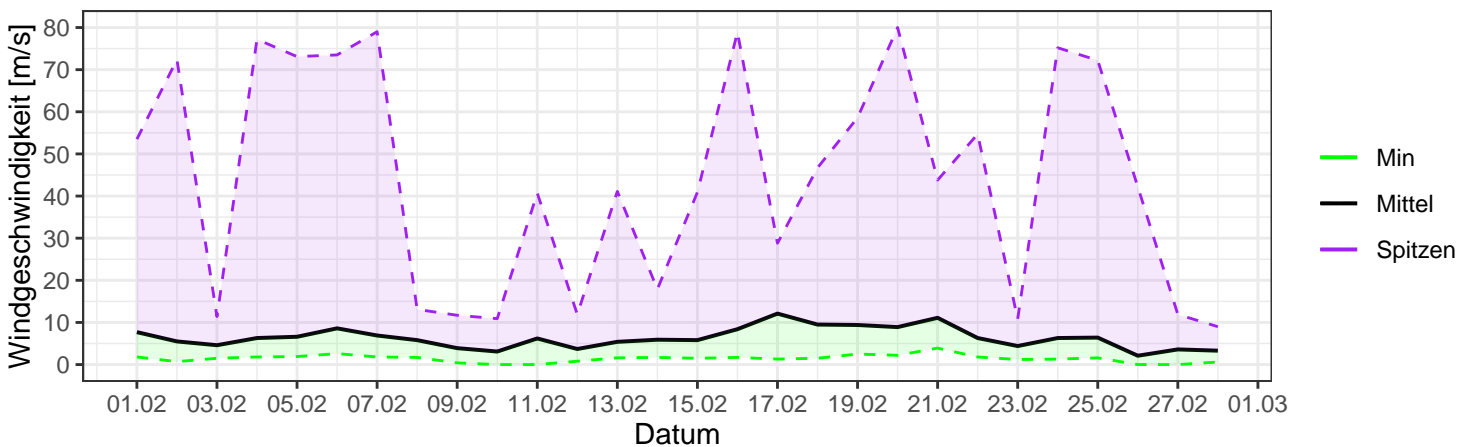
Relative Feuchte in 2 m ü.Gr.



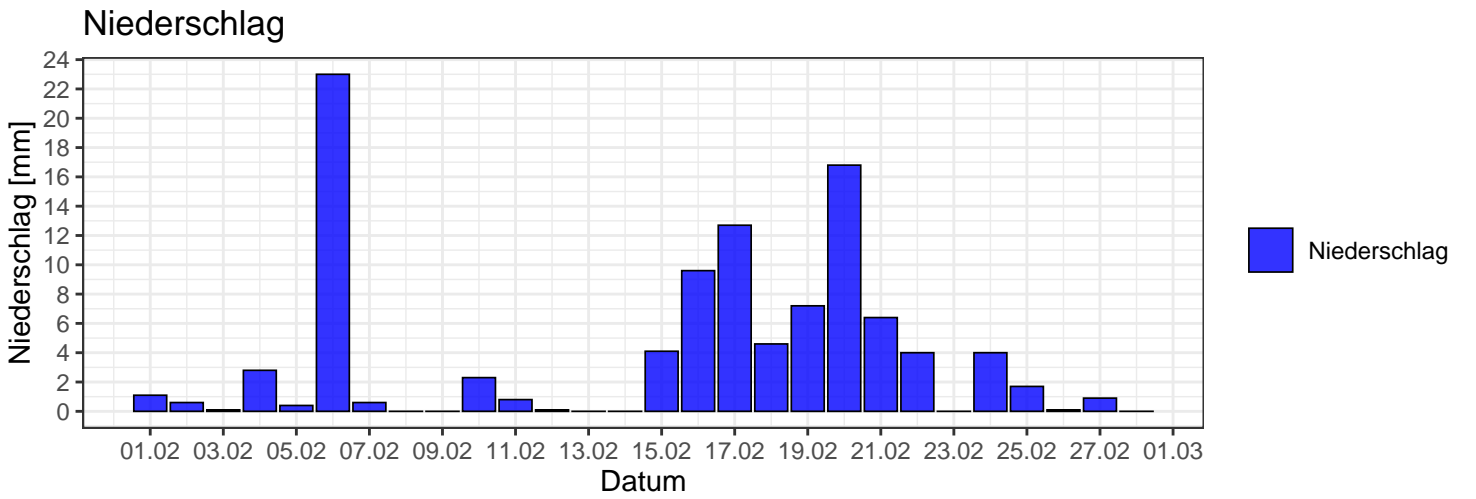
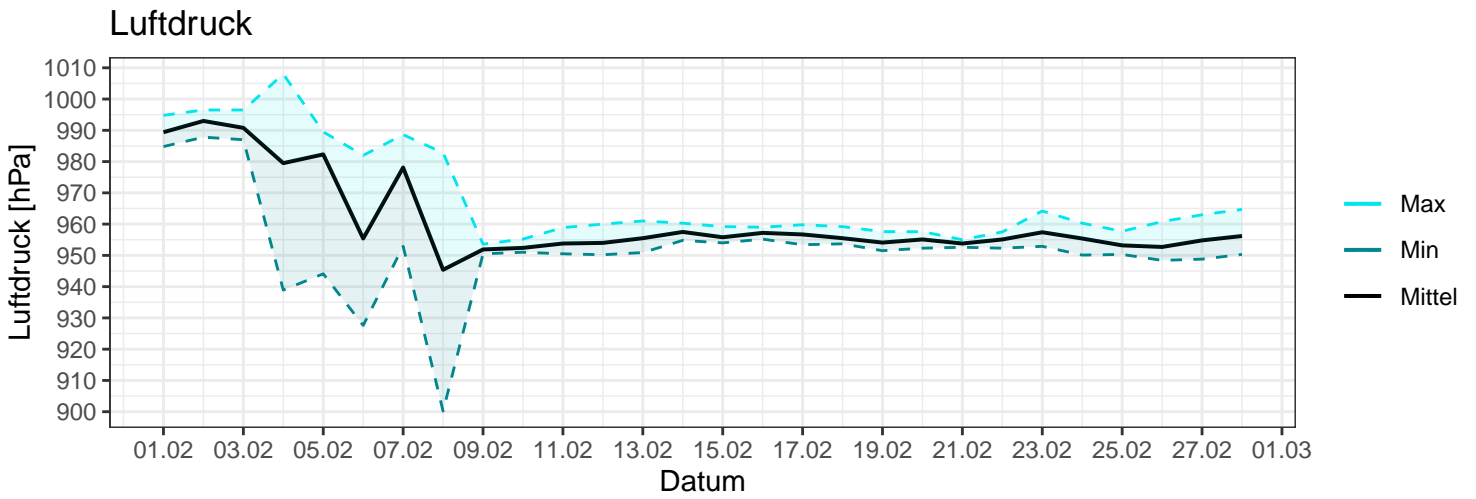
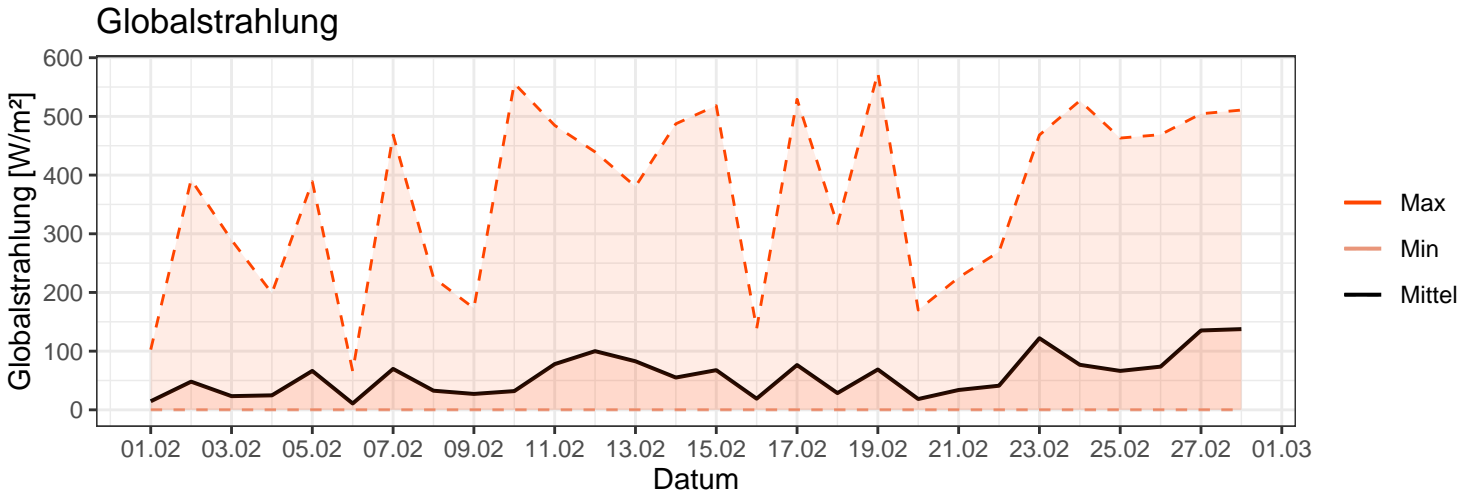
Bodentemperatur in 5 cm Tiefe



Windgeschwindigkeit



Monatsverlauf Bislicher-Insel 2/2022



Isoplethendiagramm der Lufttemperatur

