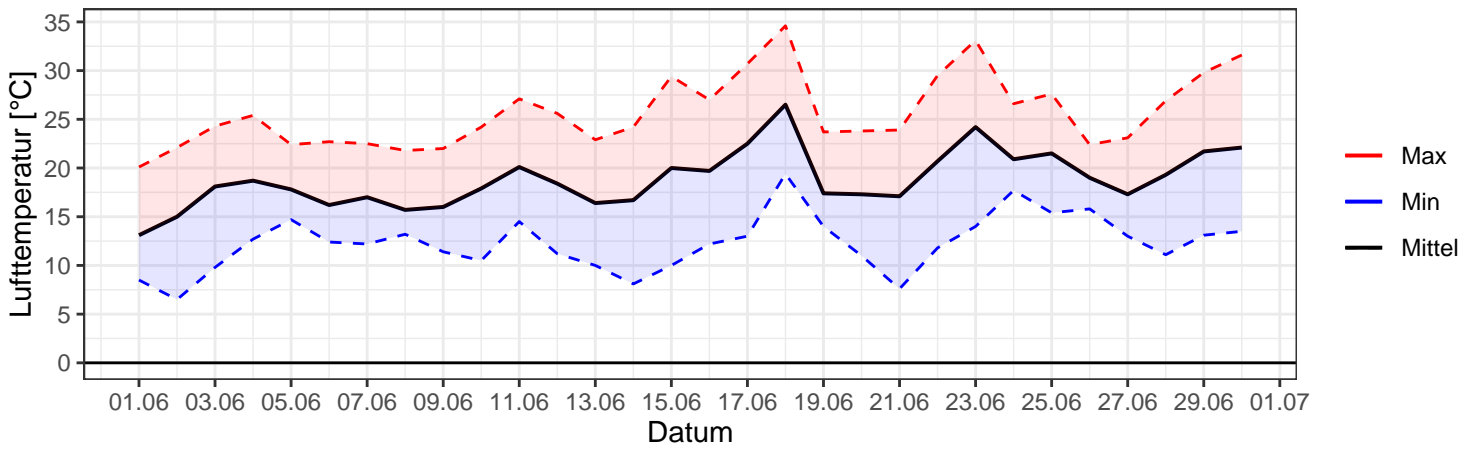
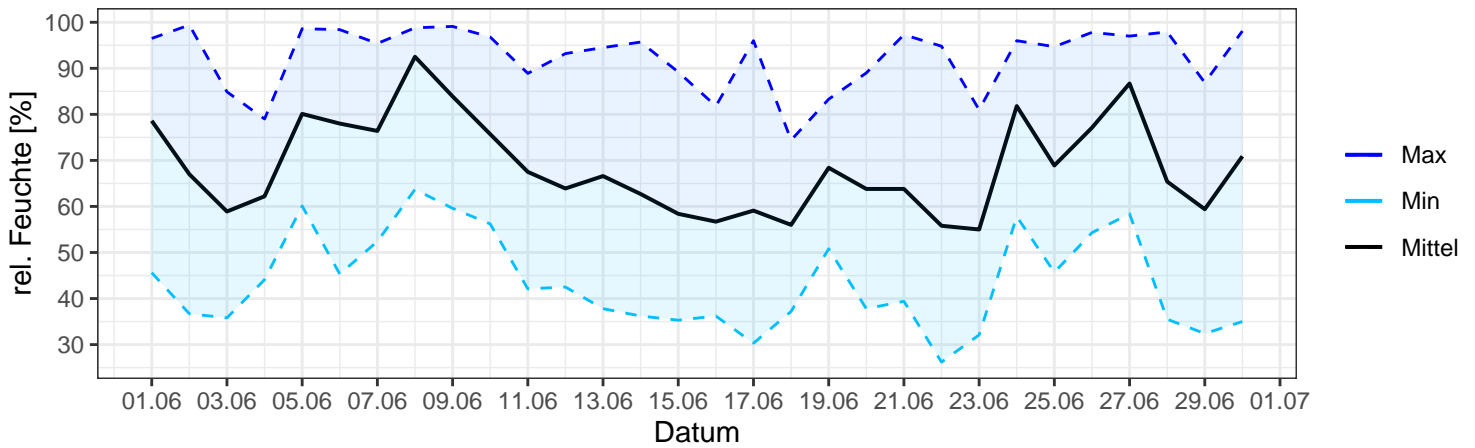


Monatsverlauf Bislicher-Insel 6/2022

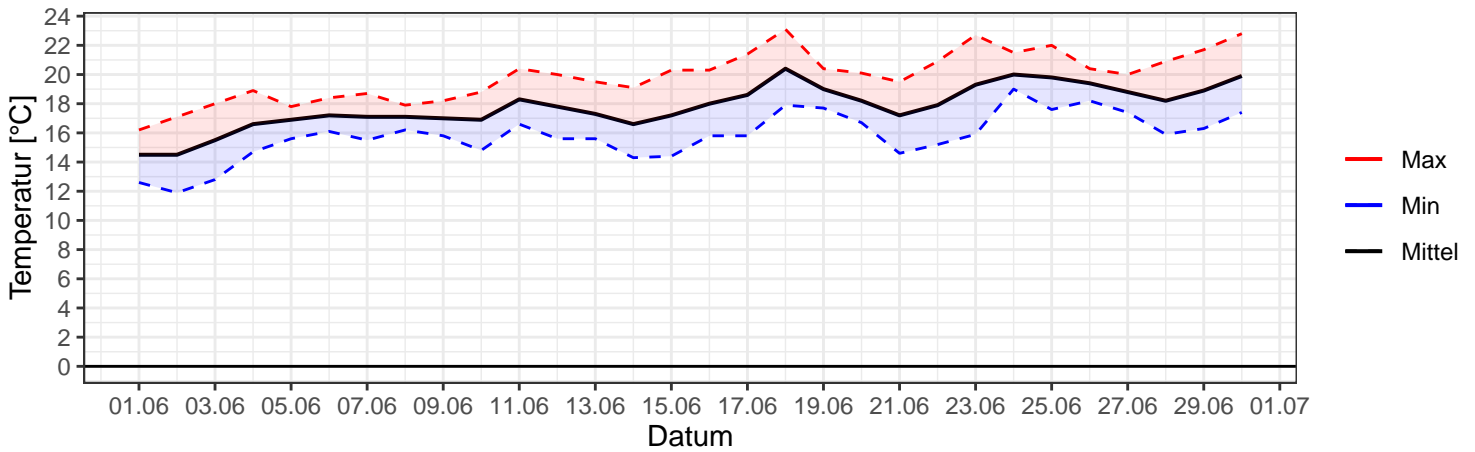
Lufttemperatur in 2 m ü.Gr.



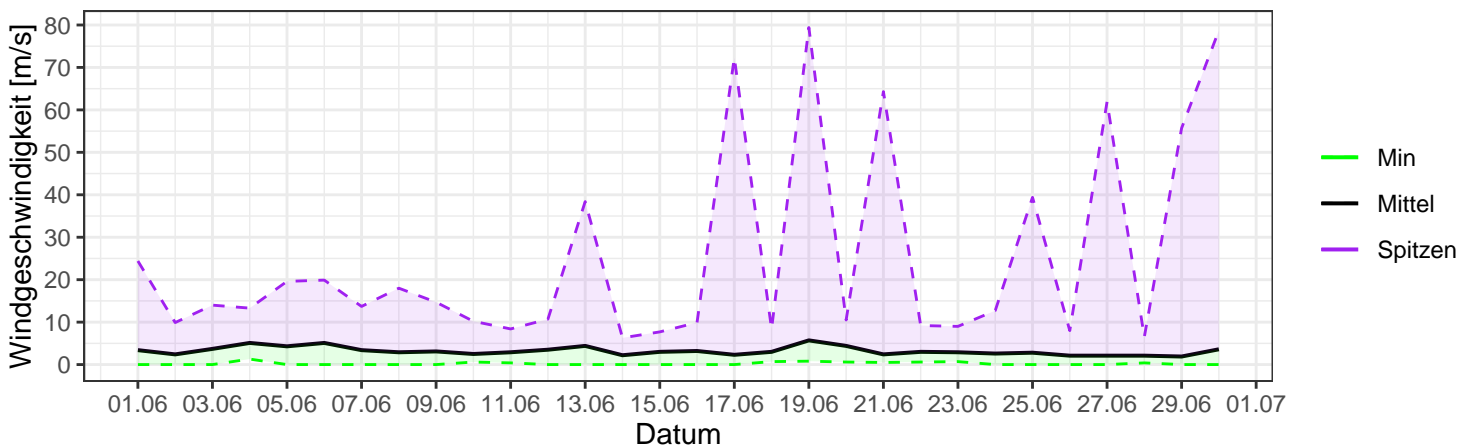
Relative Feuchte in 2 m ü.Gr.



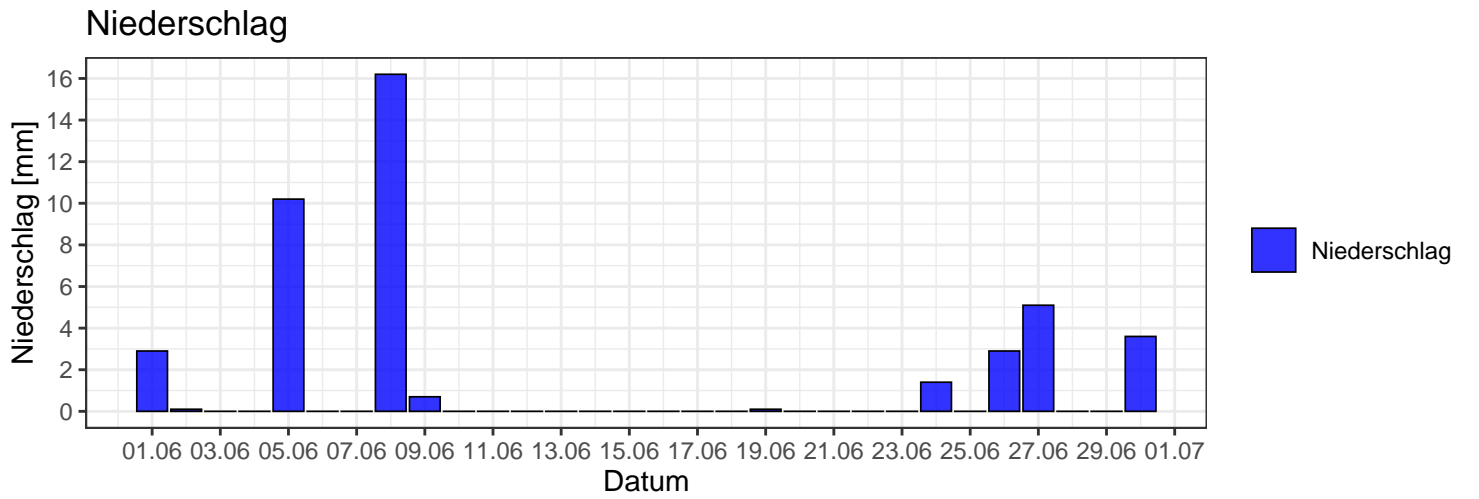
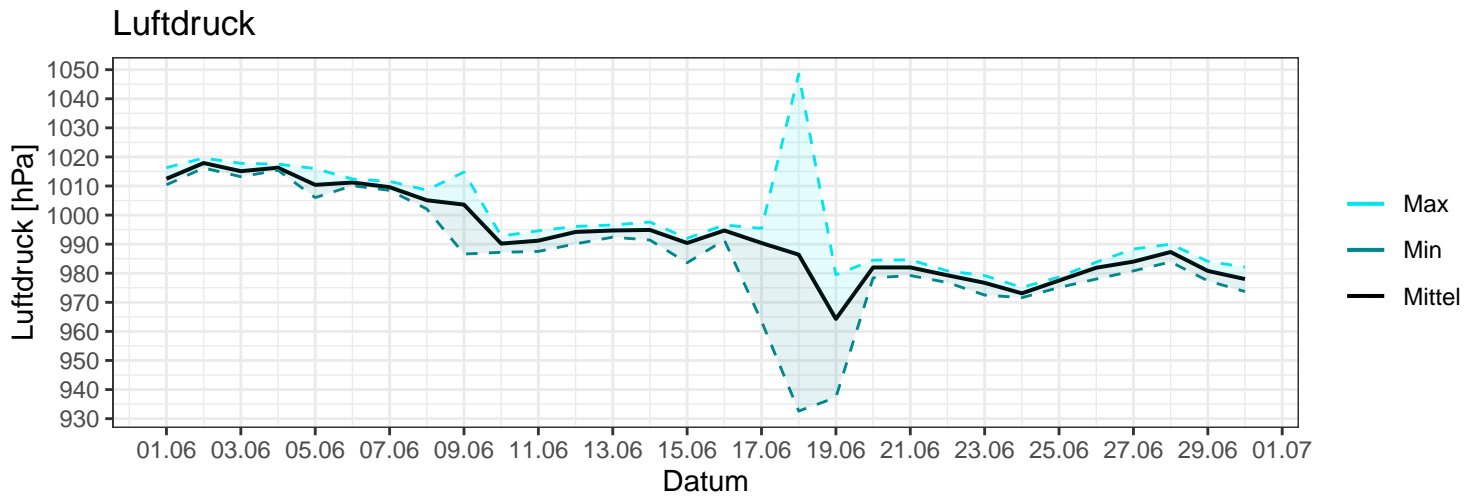
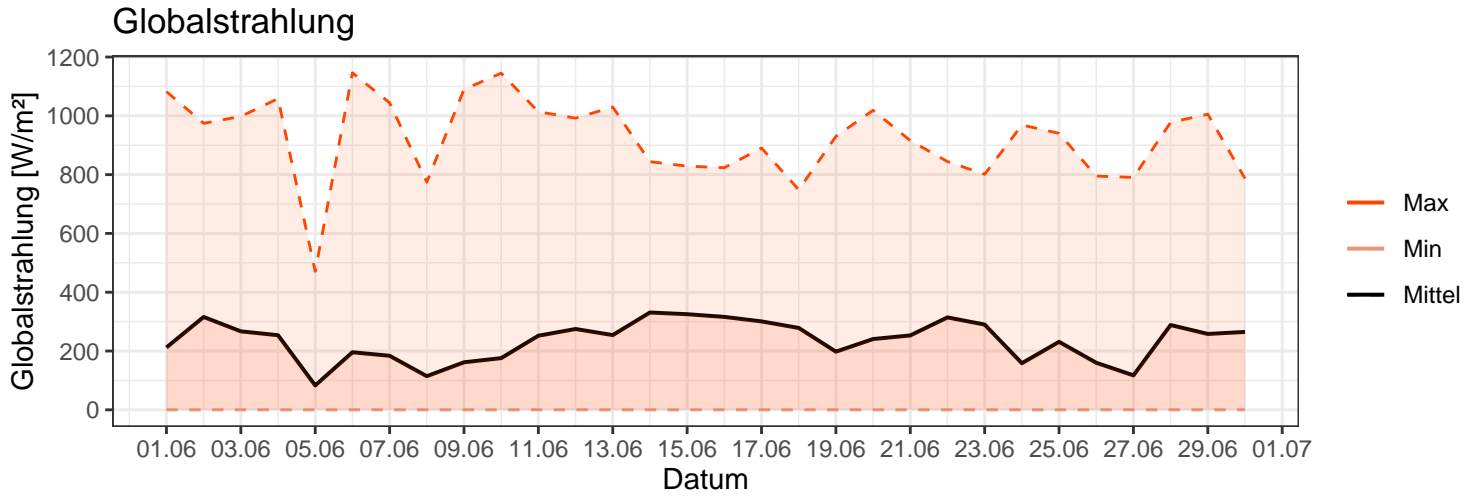
Bodentemperatur in 5 cm Tiefe



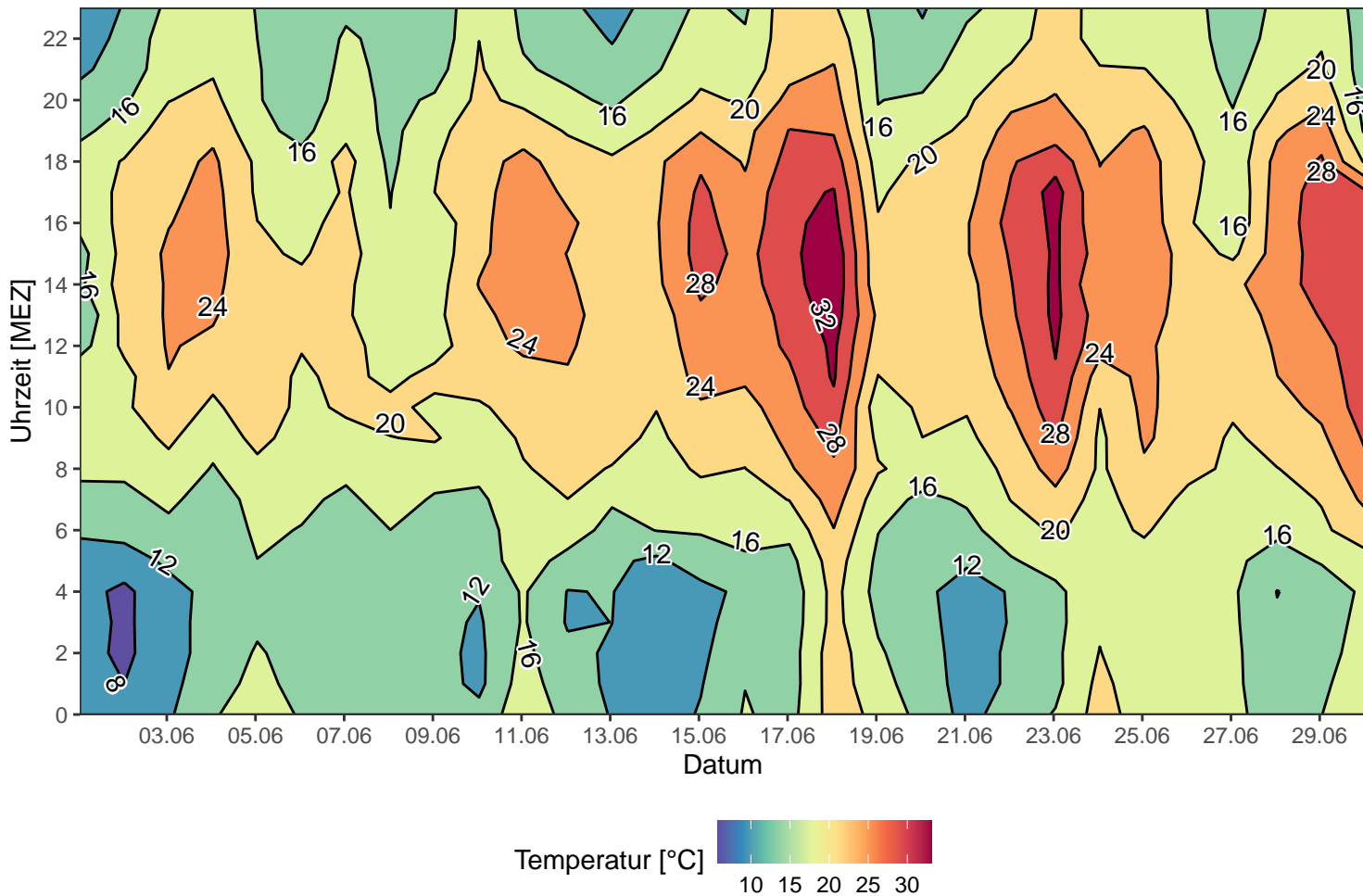
Windgeschwindigkeit

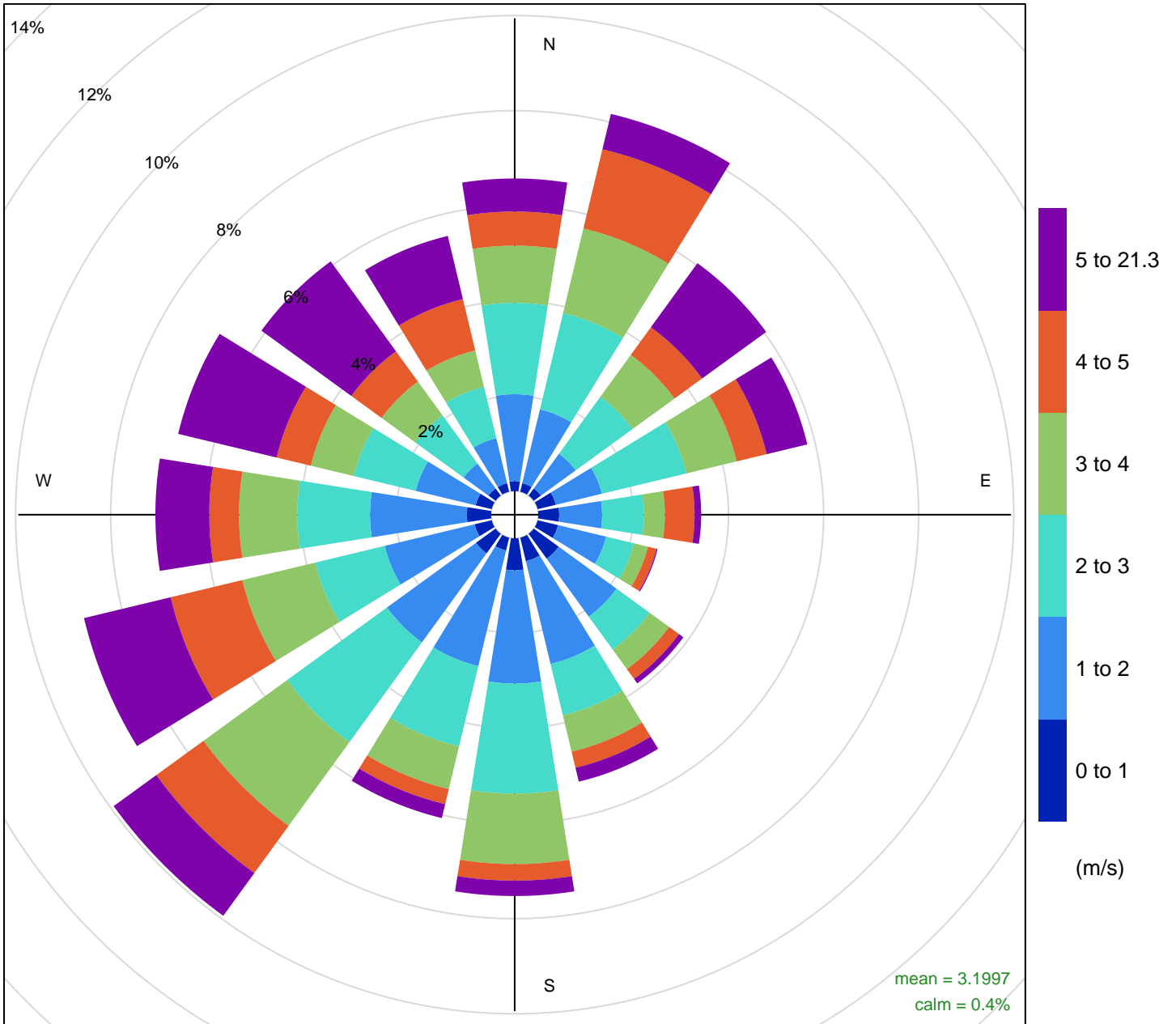


Monatsverlauf Bislicher-Insel 6/2022



Isoplethendiagramm der Lufttemperatur





Frequency of counts by wind direction (%)