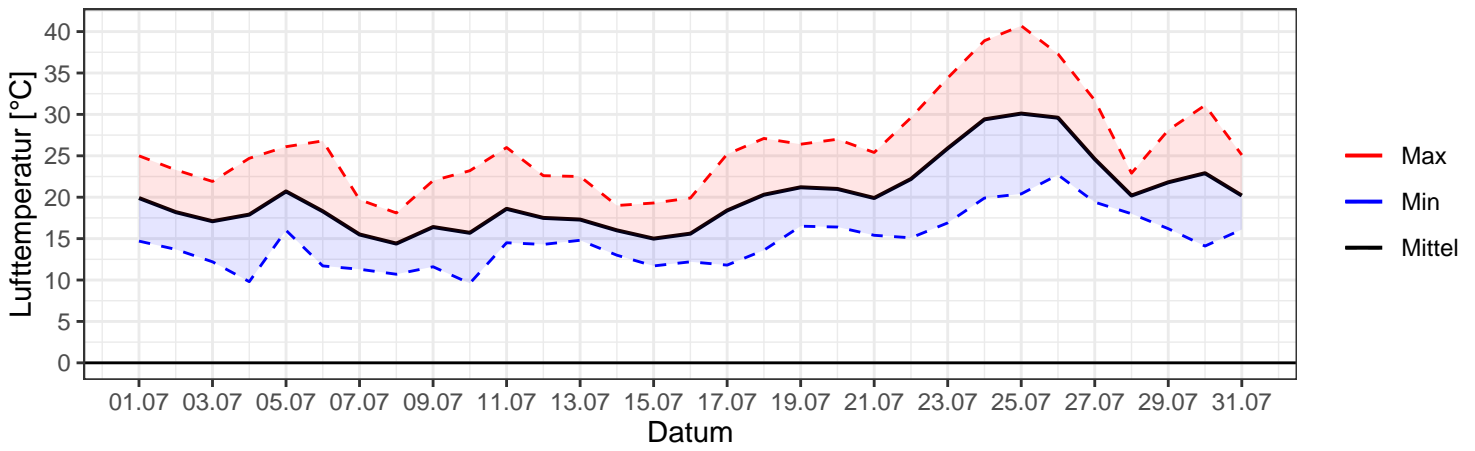
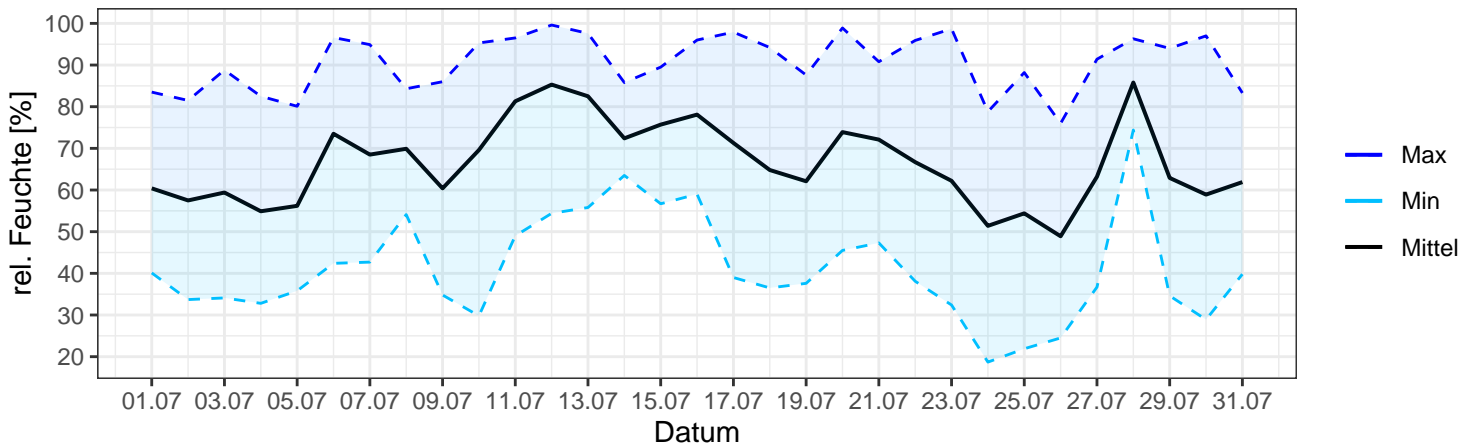


# Monatsverlauf Bislicher-Insel 7/2019

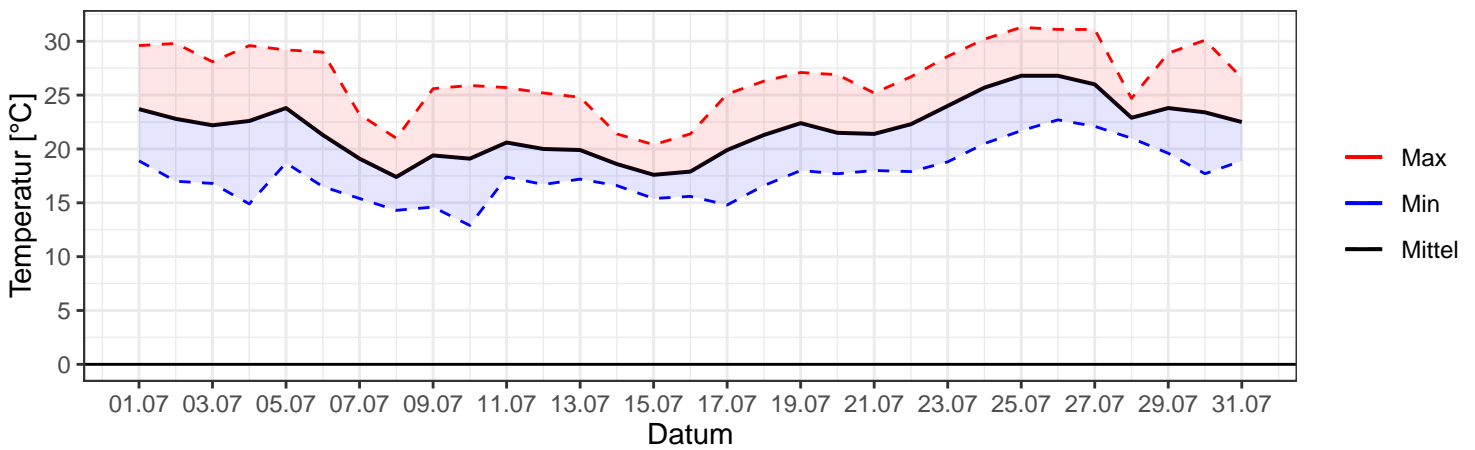
## Lufttemperatur in 2 m ü.Gr.



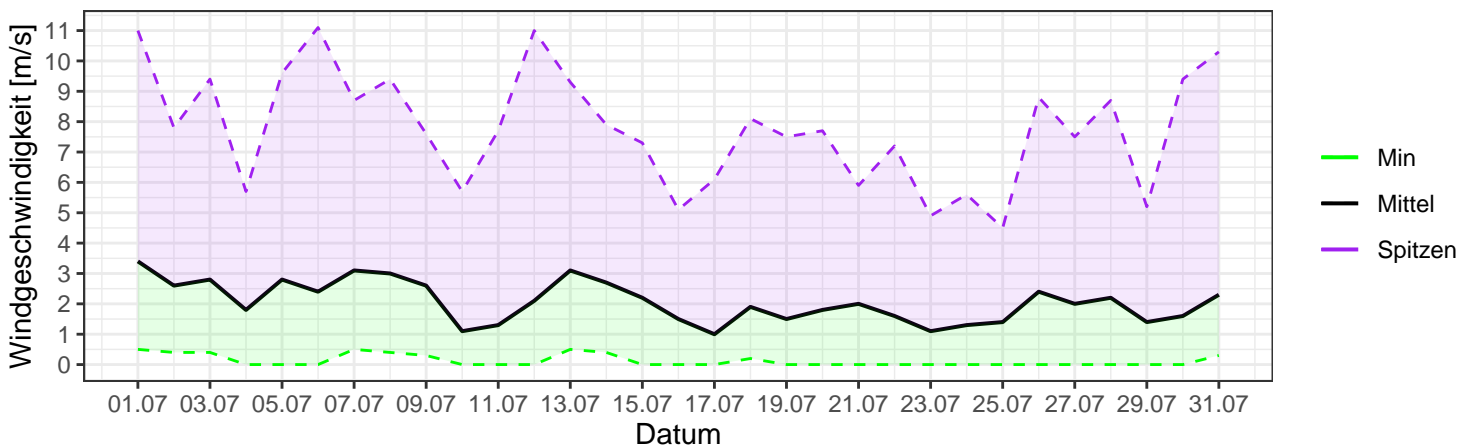
## Relative Feuchte in 2 m ü.Gr.



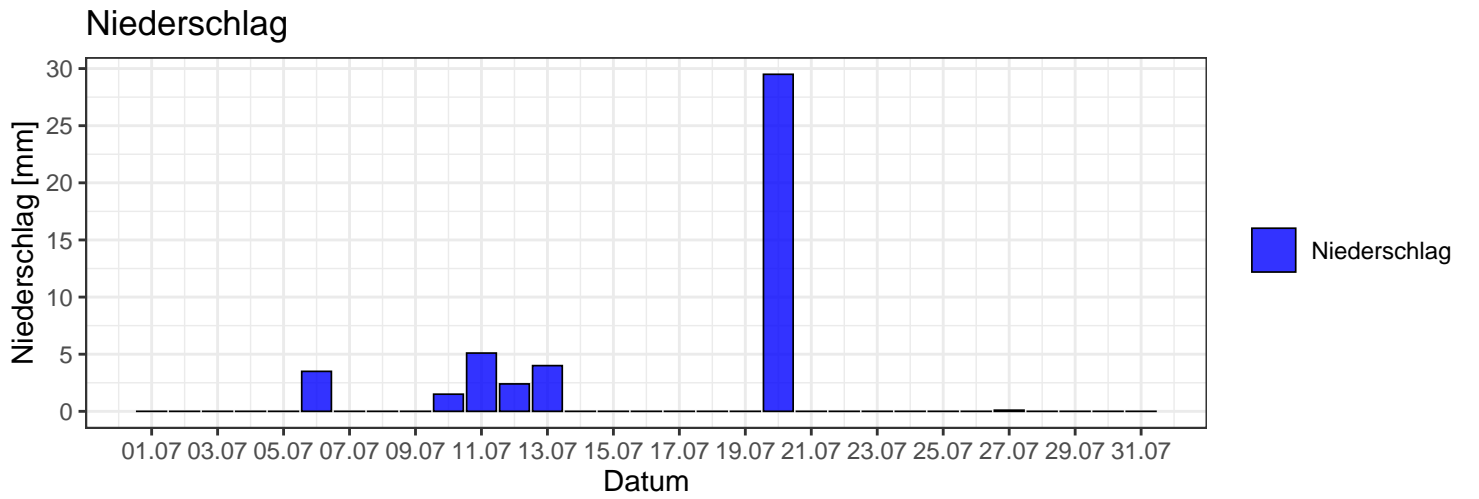
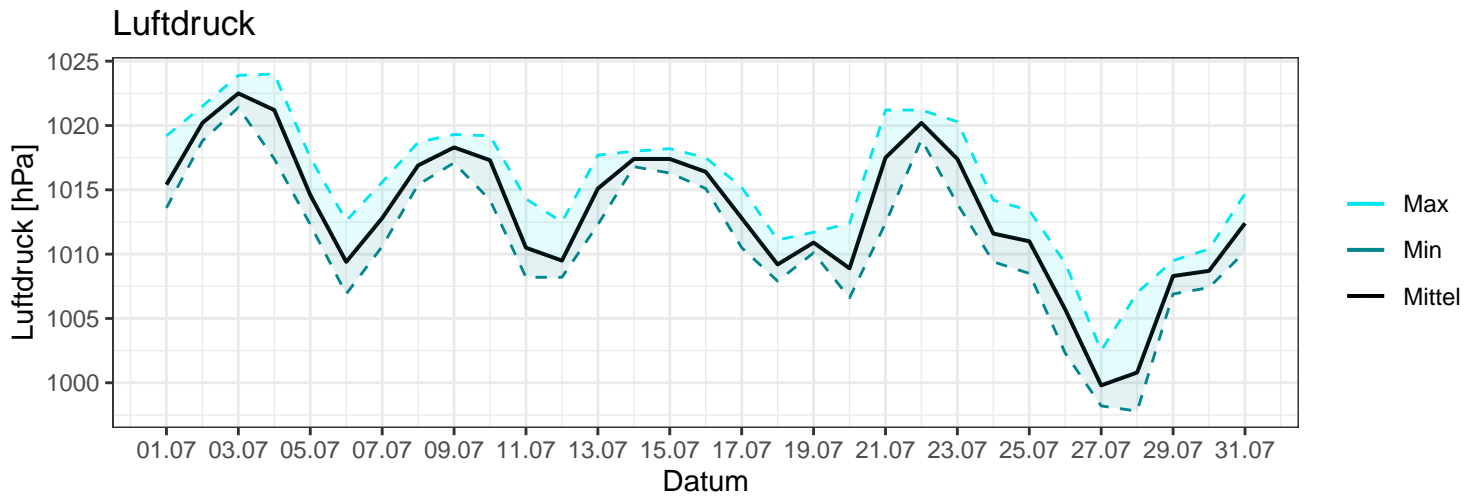
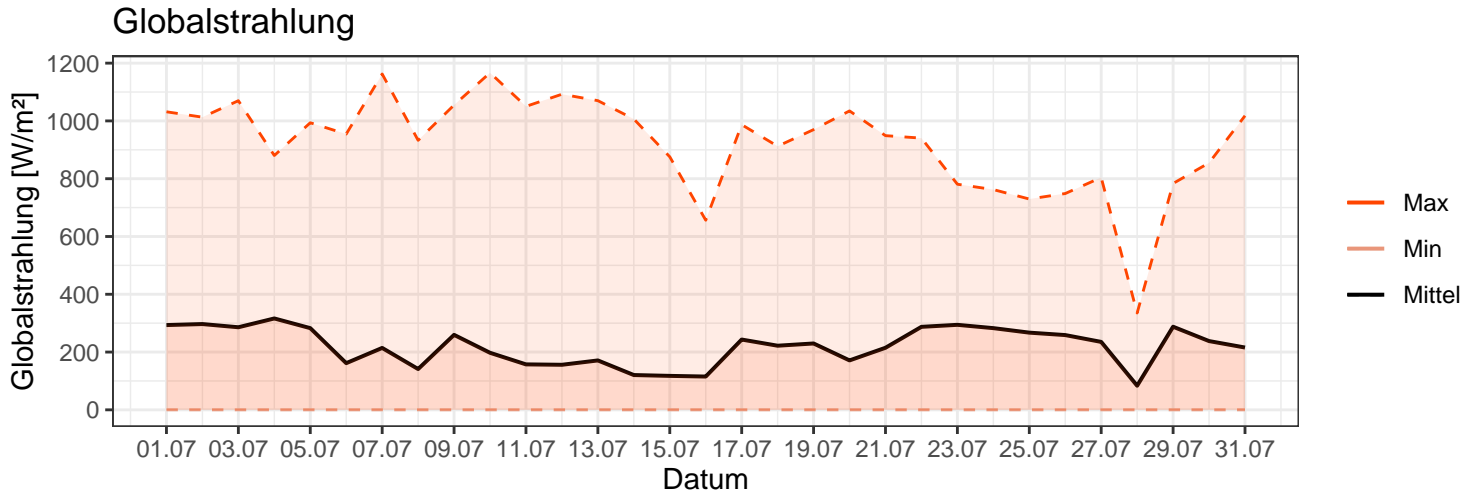
## Bodentemperatur in 5 cm Tiefe



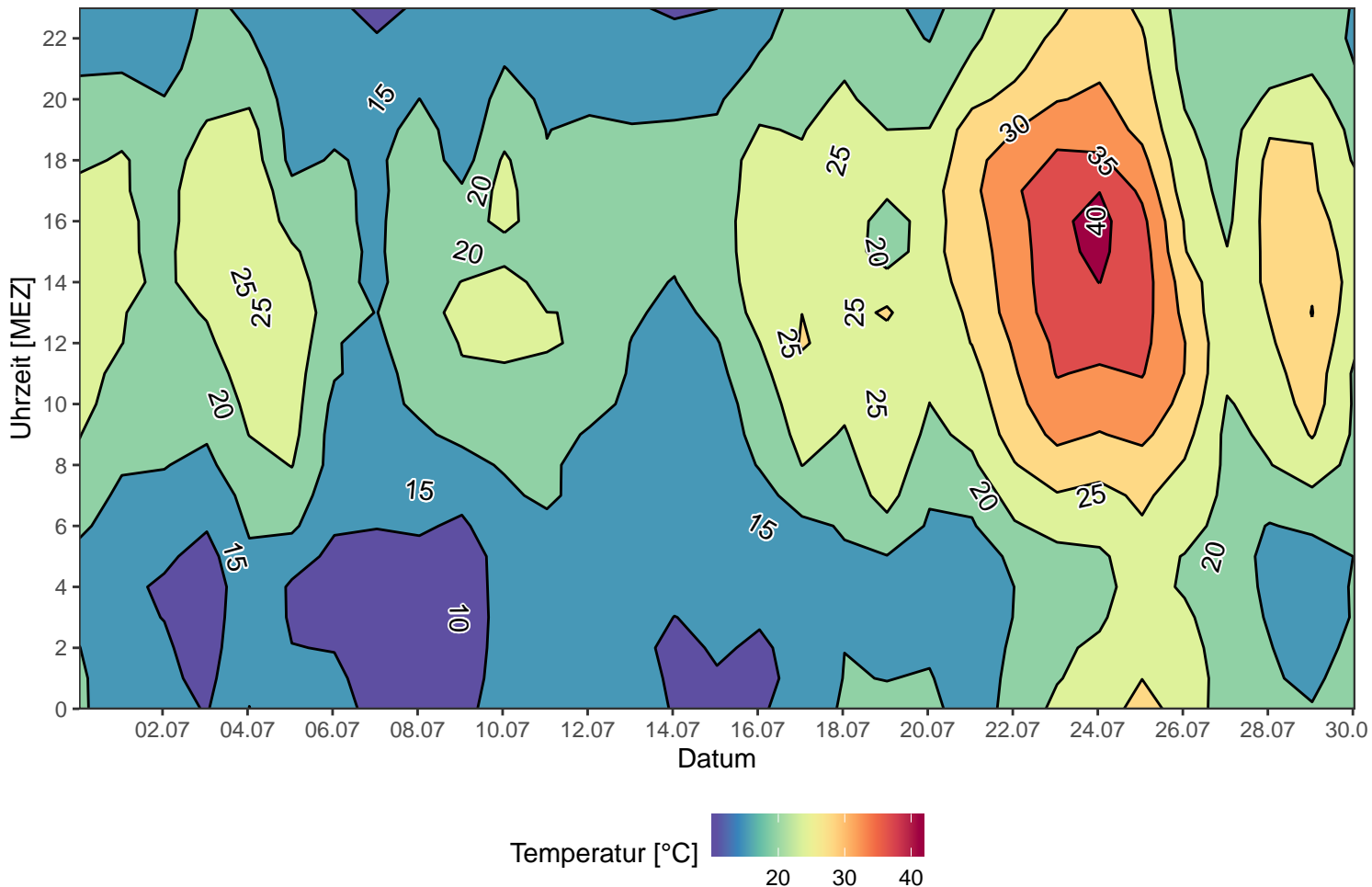
## Windgeschwindigkeit

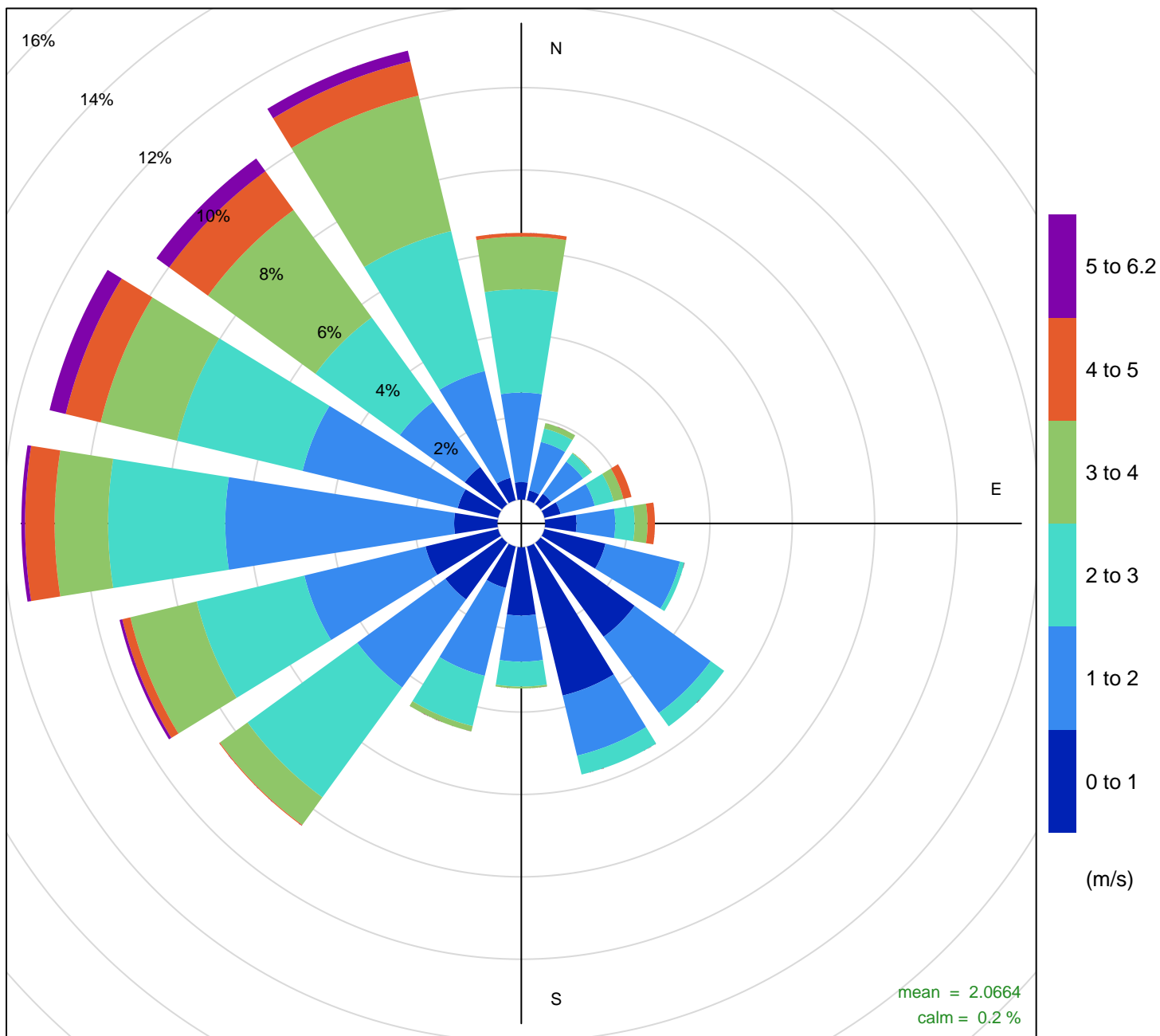


# Monatsverlauf Bislicher-Insel 7/2019



Isoplethendiagramm der Lufttemperatur





Frequency of counts by wind direction (%)