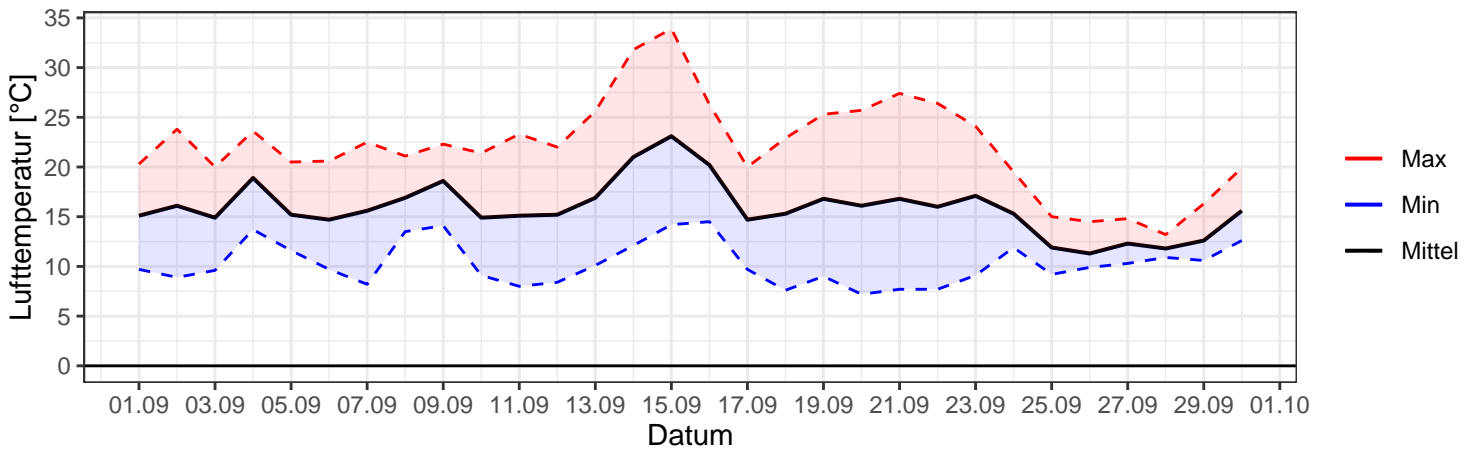
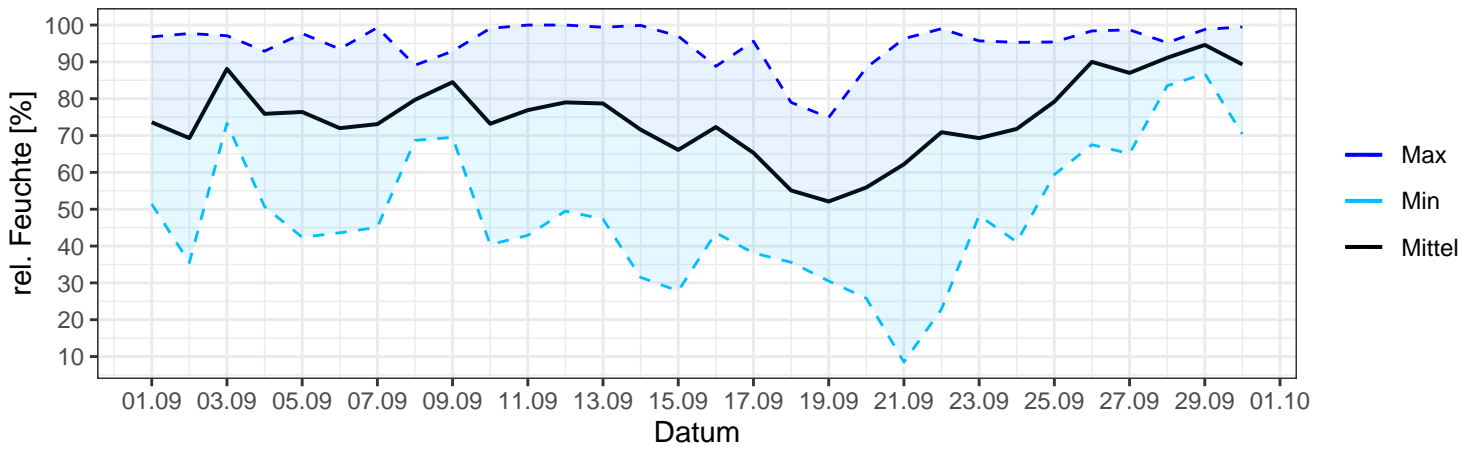


# Monatsverlauf Bislicher-Insel 9/2020

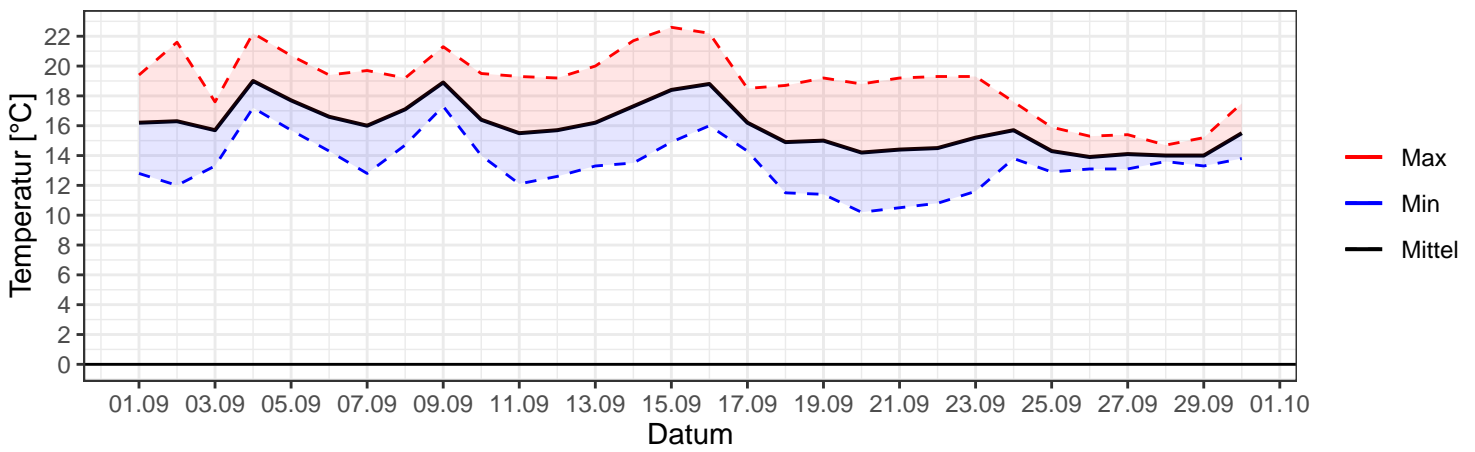
## Lufttemperatur in 2 m ü.Gr.



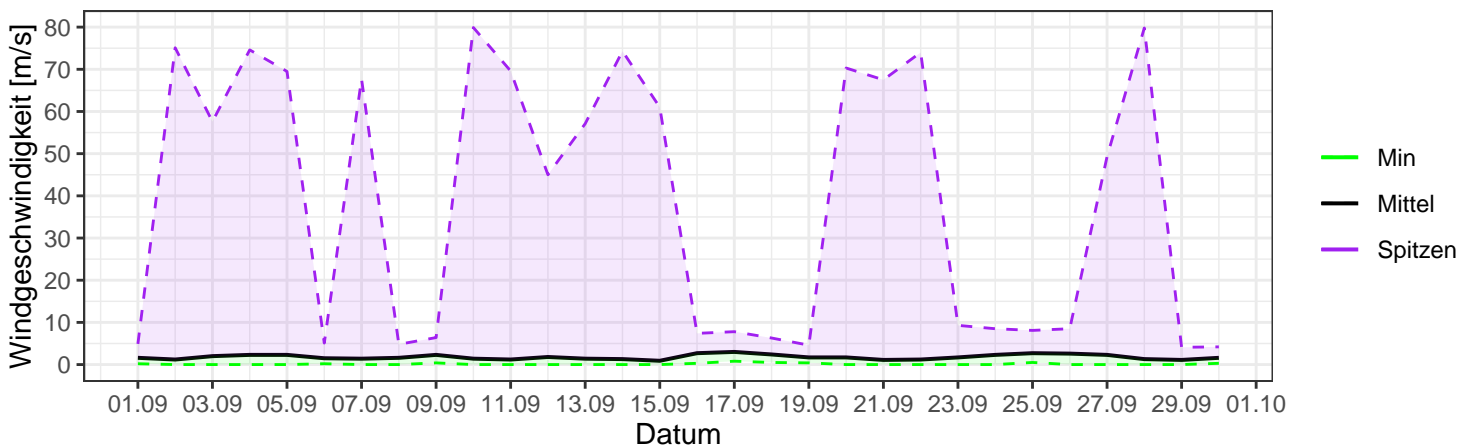
## Relative Feuchte in 2 m ü.Gr.



## Bodentemperatur in 5 cm Tiefe

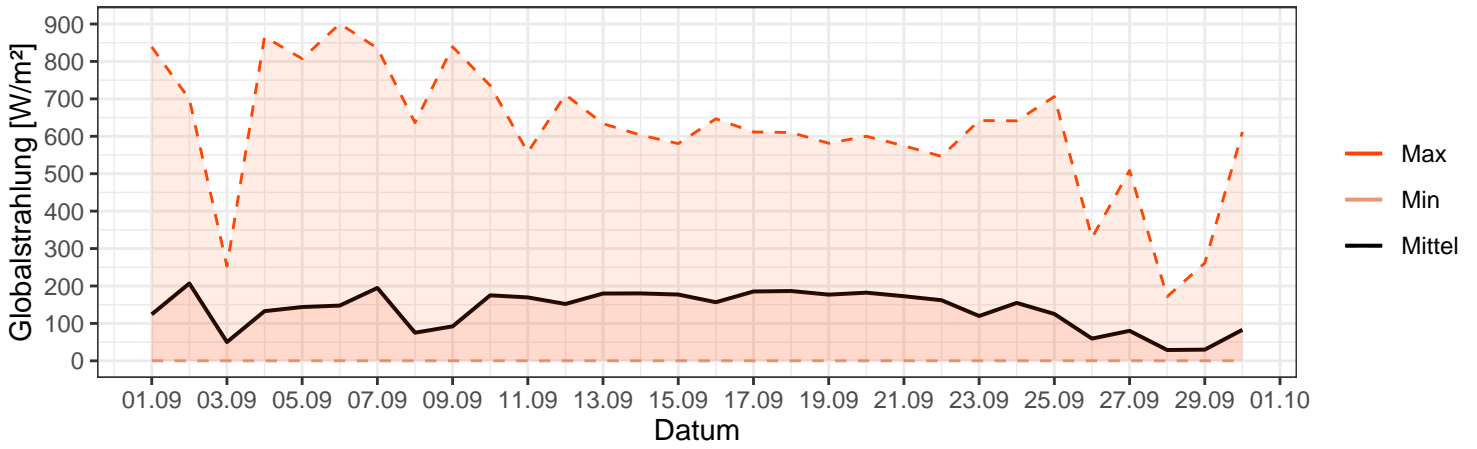


## Windgeschwindigkeit

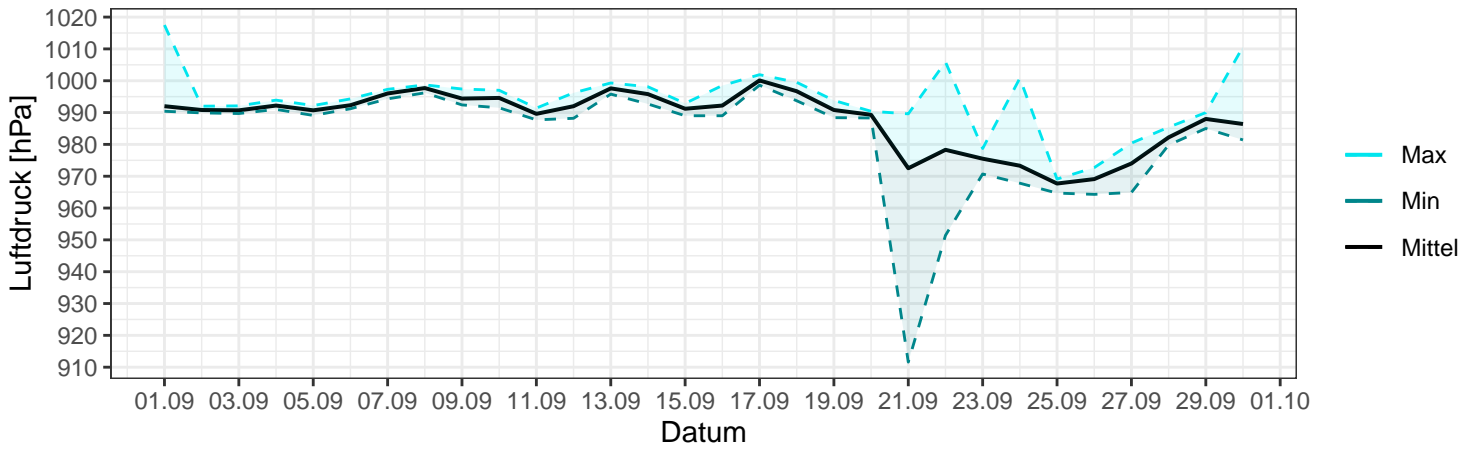


# Monatsverlauf Bislicher-Insel 9/2020

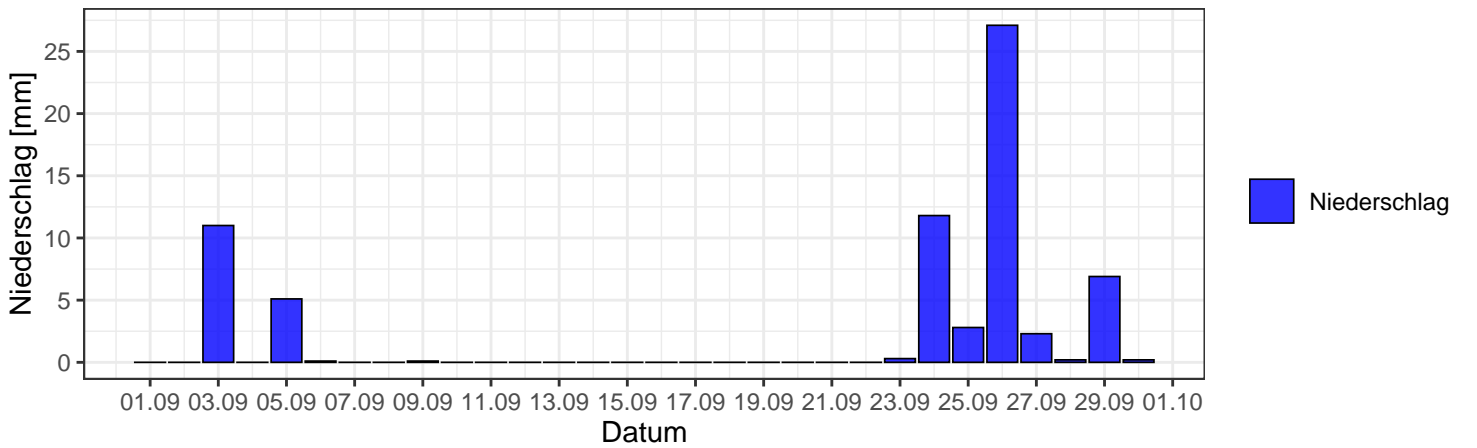
## Globalstrahlung



## Luftdruck

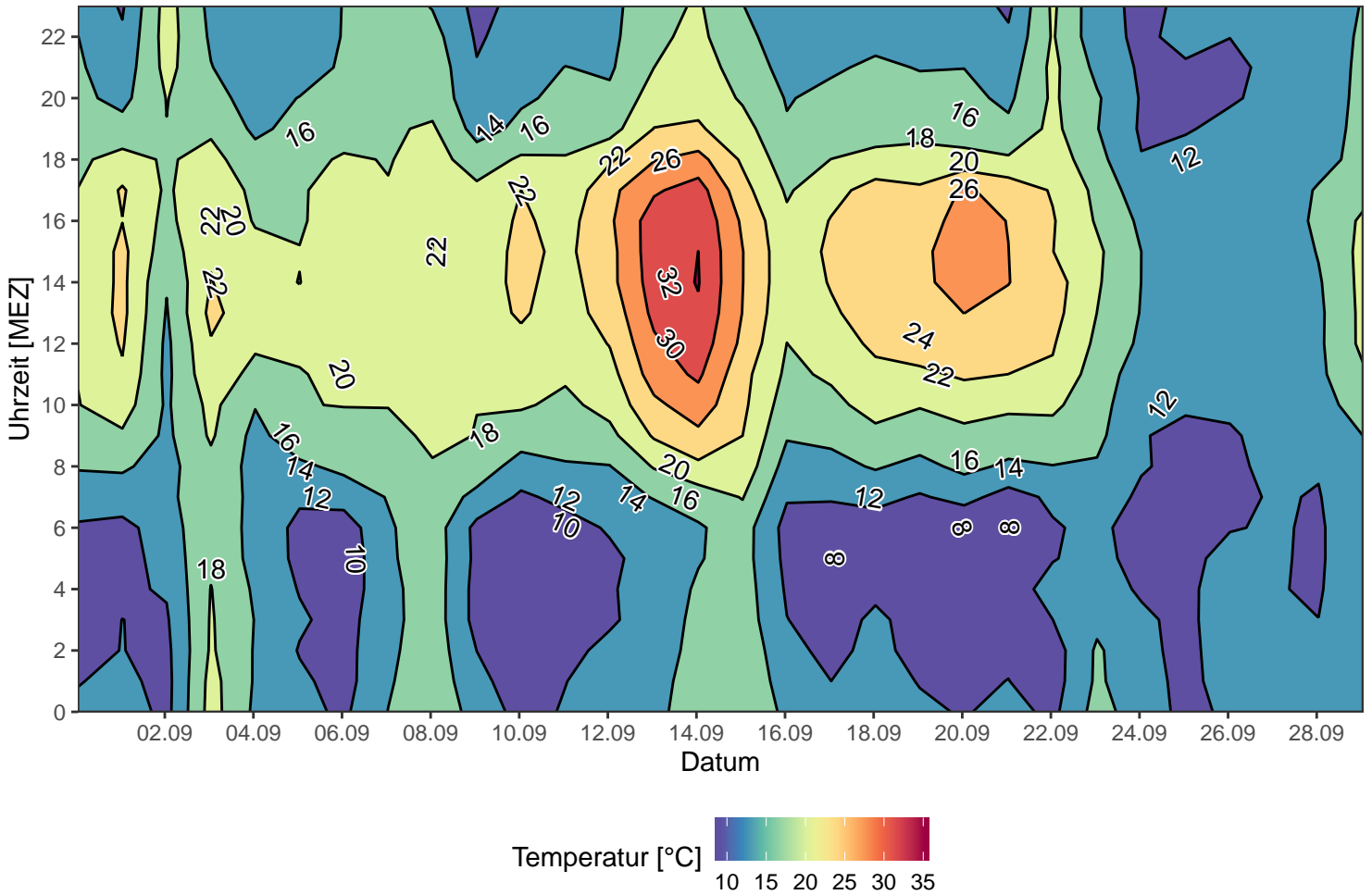


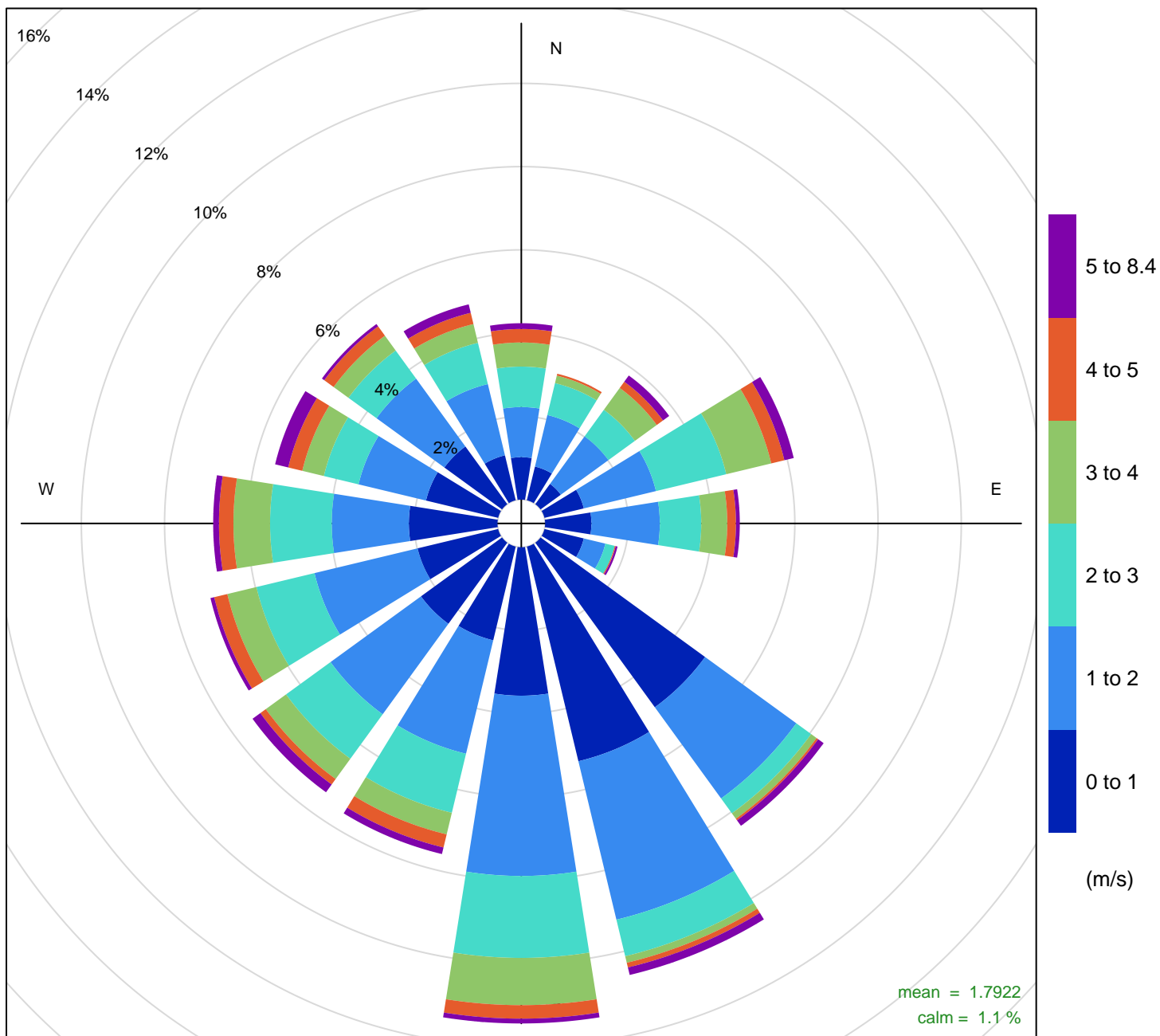
## Niederschlag



Monatsverlauf Bislicher-Insel 9/2020

Isoplethendiagramm der Lufttemperatur





**Frequency of counts by wind direction (%)**