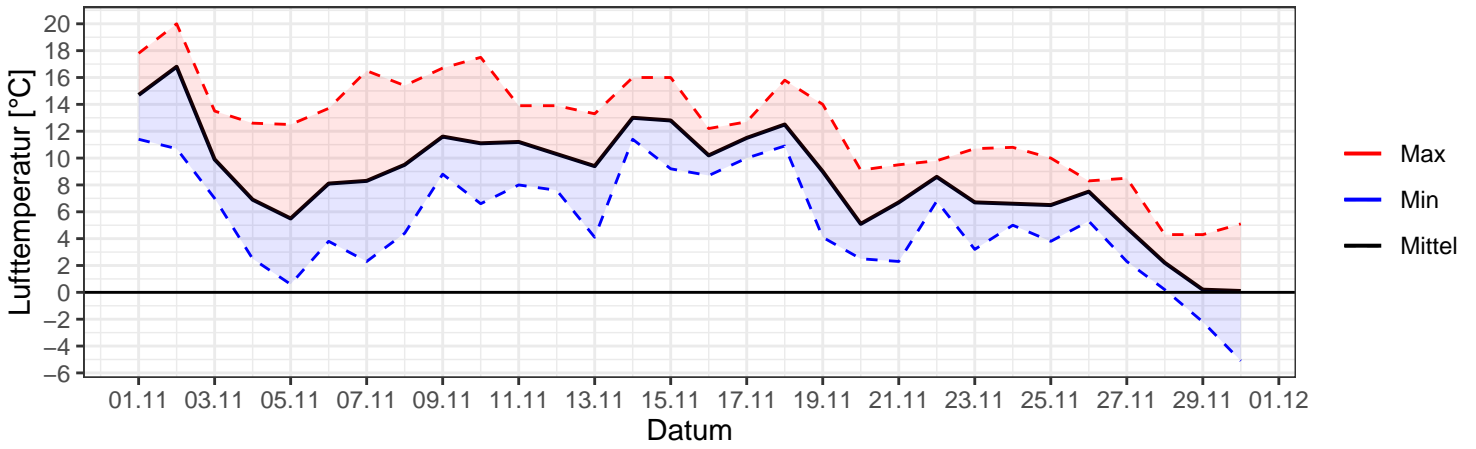
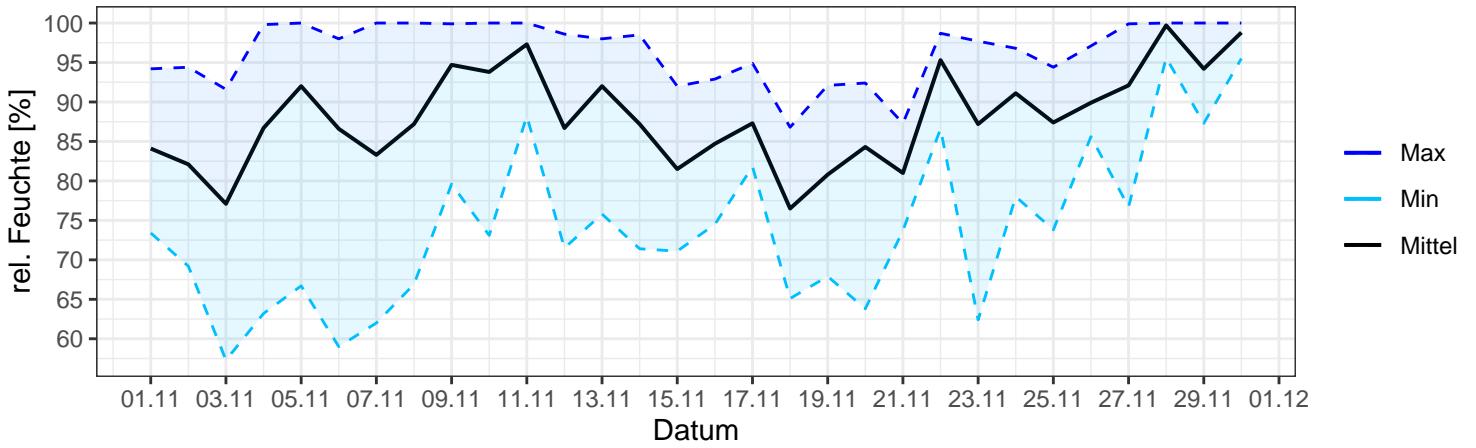


Monatsverlauf Bislicher-Insel 11/2020

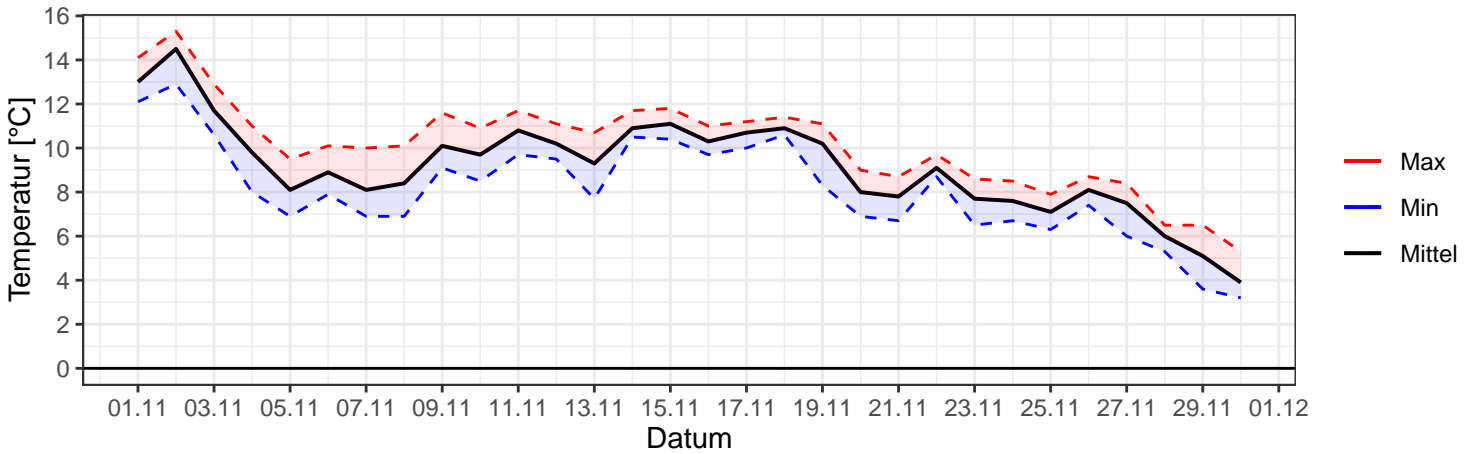
Lufttemperatur in 2 m ü.Gr.



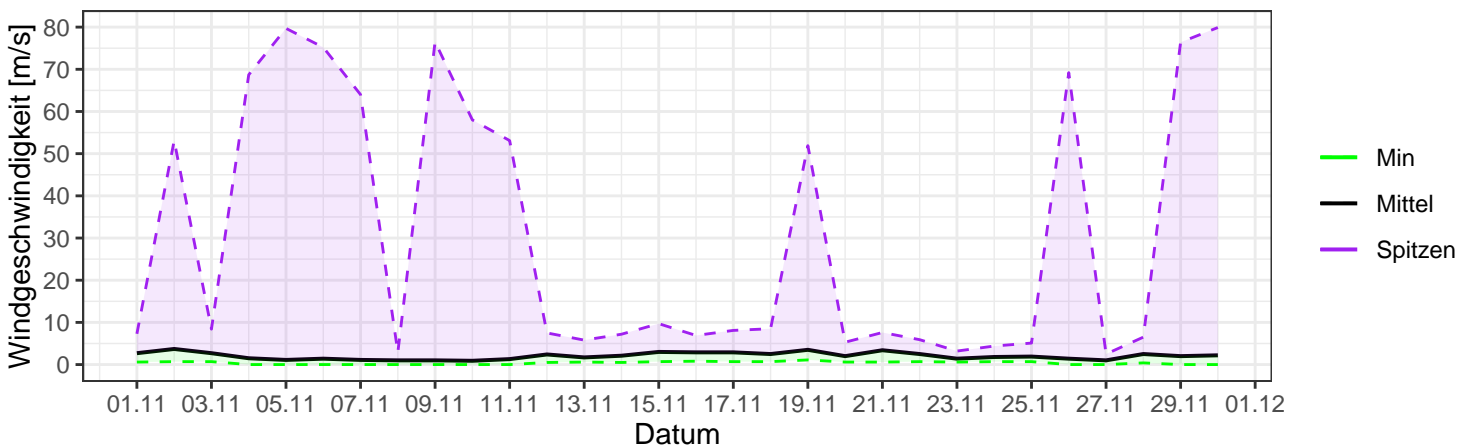
Relative Feuchte in 2 m ü.Gr.



Bodentemperatur in 5 cm Tiefe

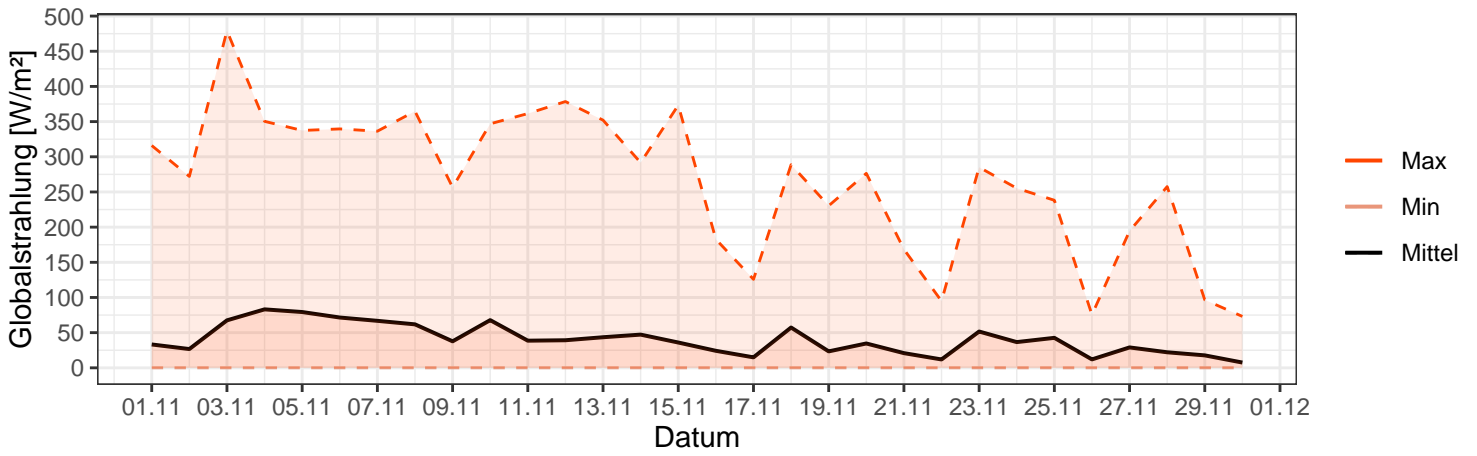


Windgeschwindigkeit

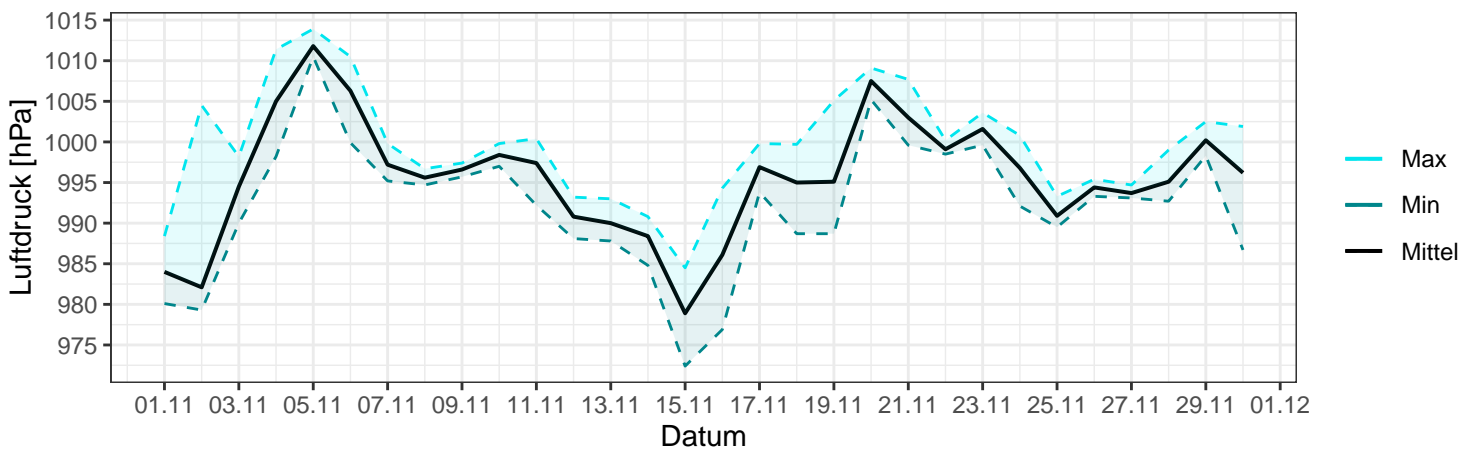


Monatsverlauf Bislicher-Insel 11/2020

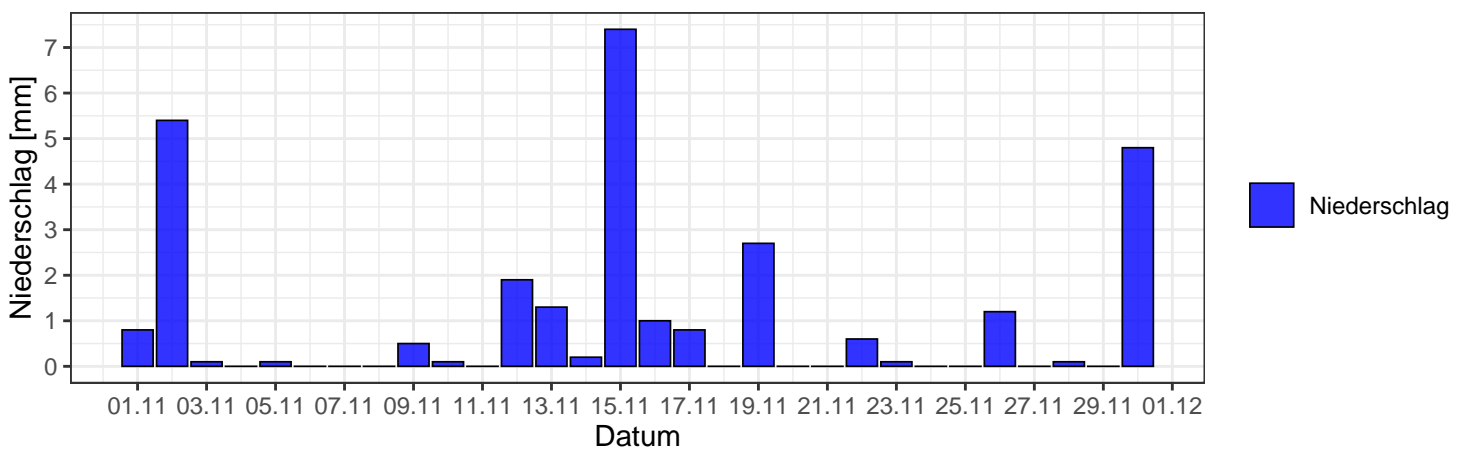
Globalstrahlung



Luftdruck

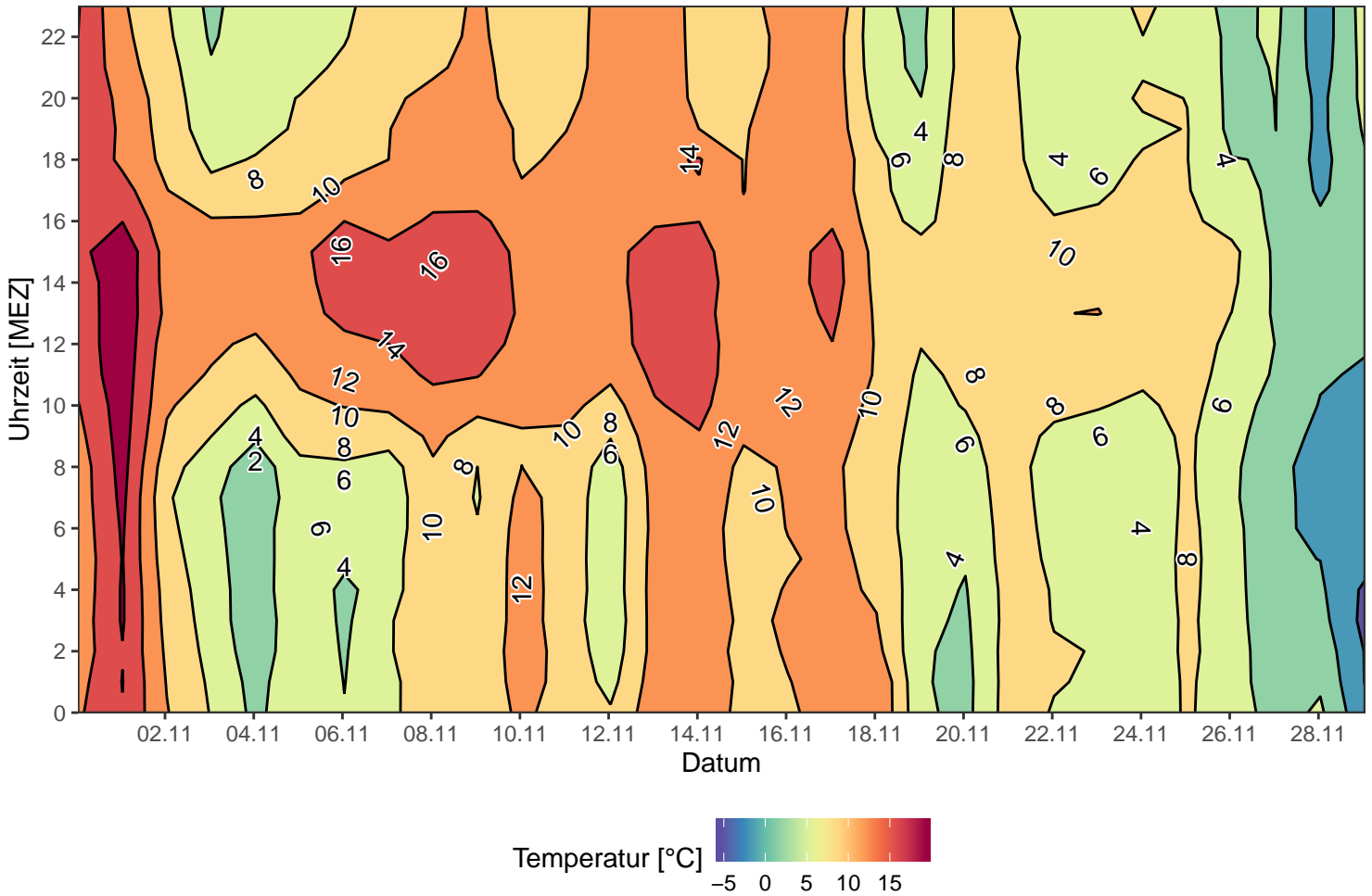


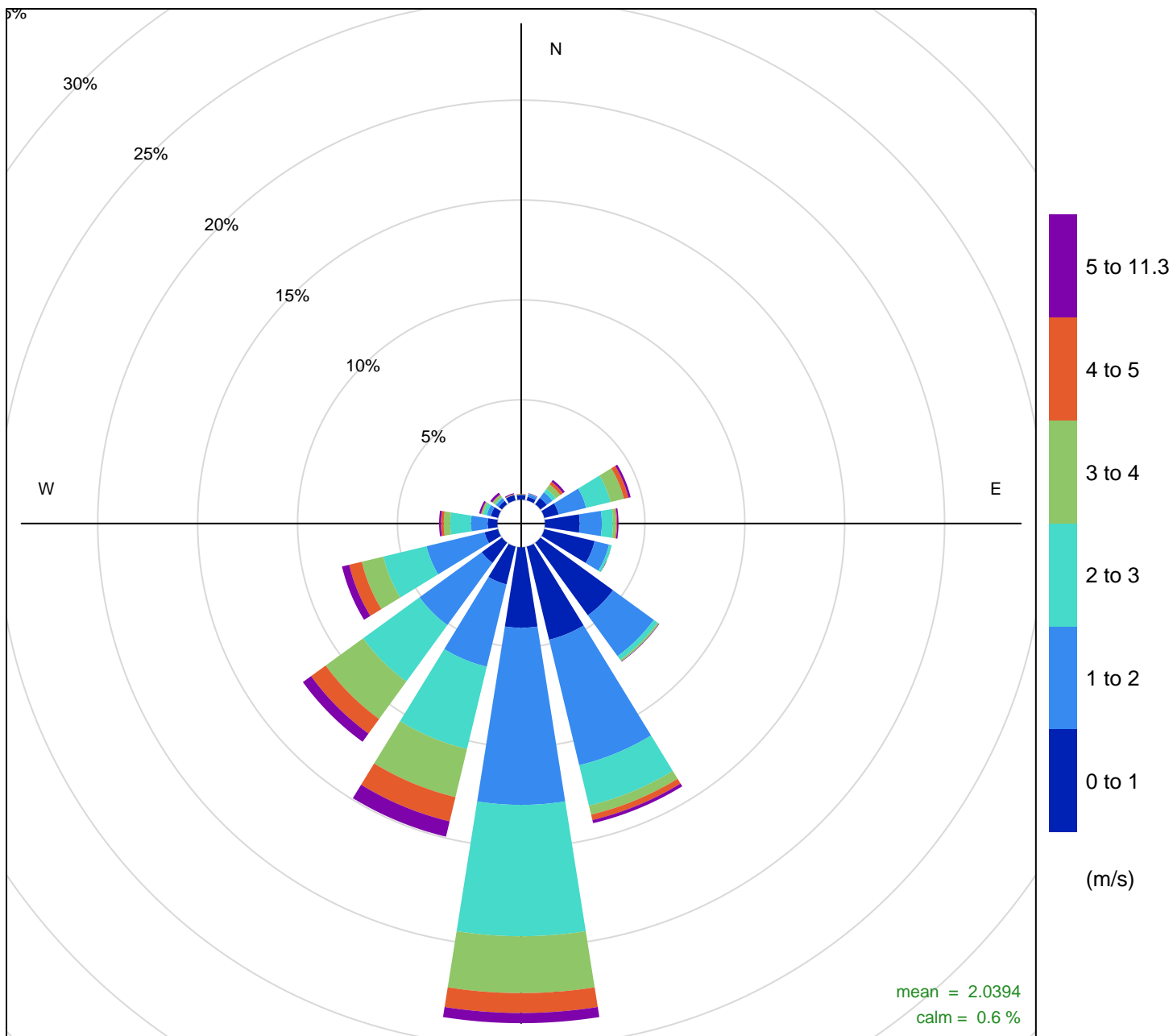
Niederschlag



Monatsverlauf Bislicher-Insel 11/2020

Isoplethendiagramm der Lufttemperatur





Frequency of counts by wind direction (%)