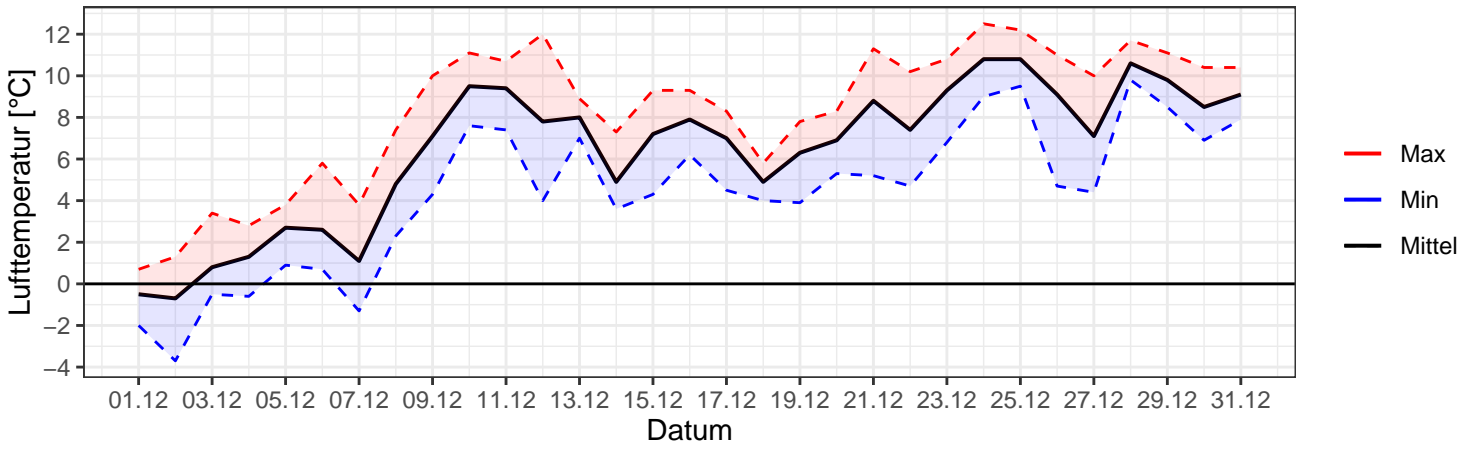
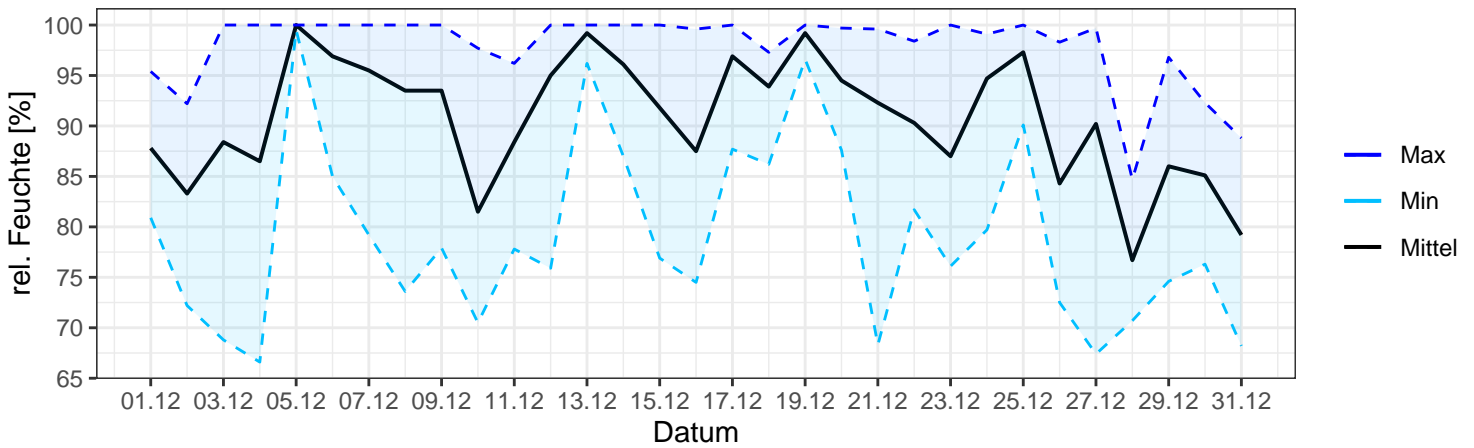


Monatsverlauf Bislicher-Insel 12/2023

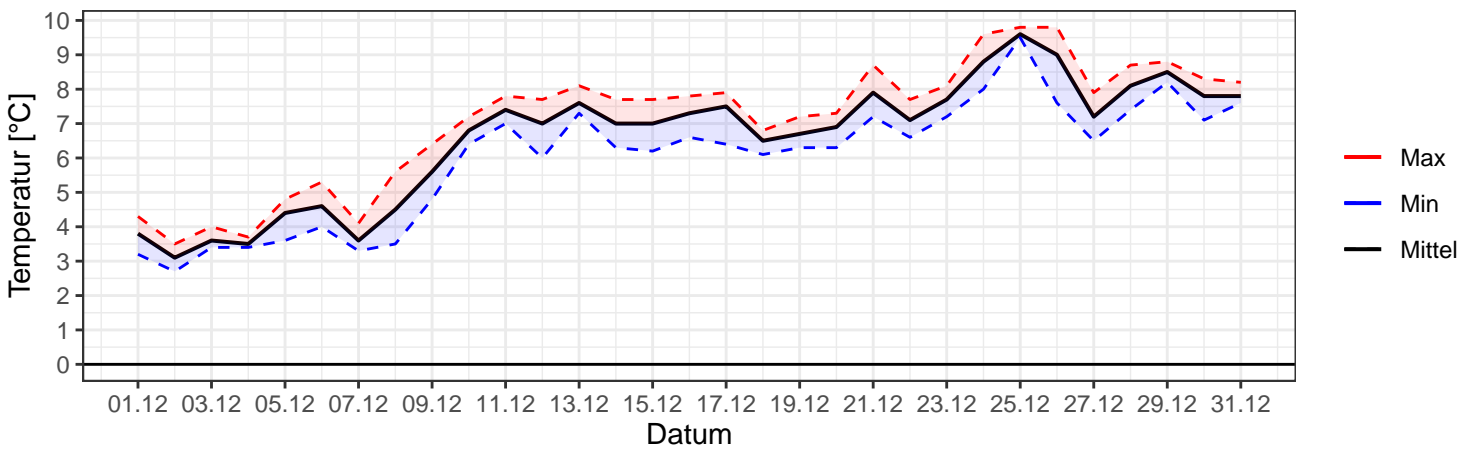
Lufttemperatur in 2 m ü.Gr.



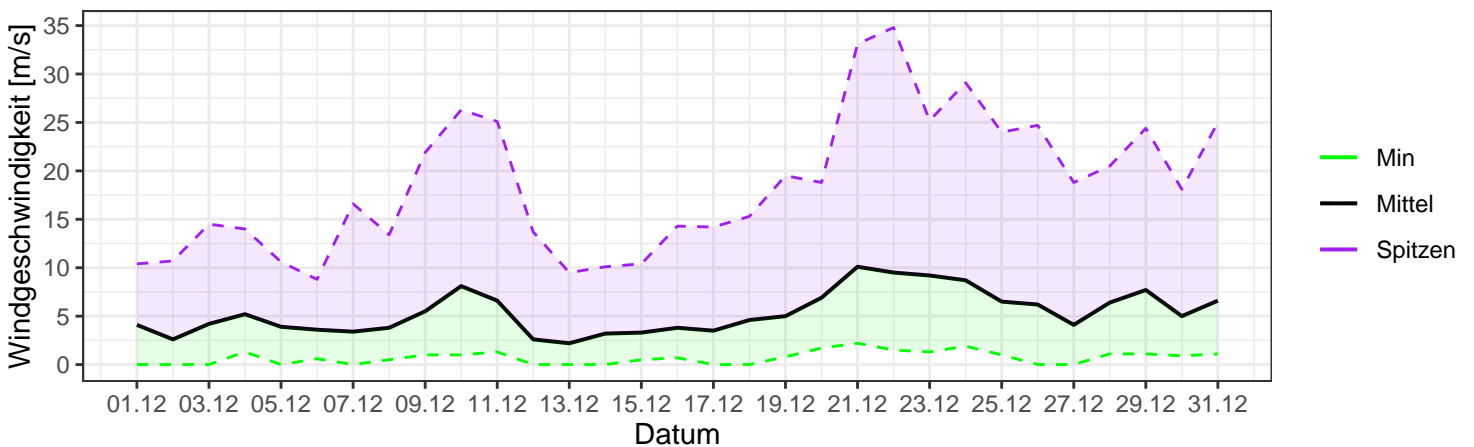
Relative Feuchte in 2 m ü.Gr.



Bodentemperatur in 5 cm Tiefe

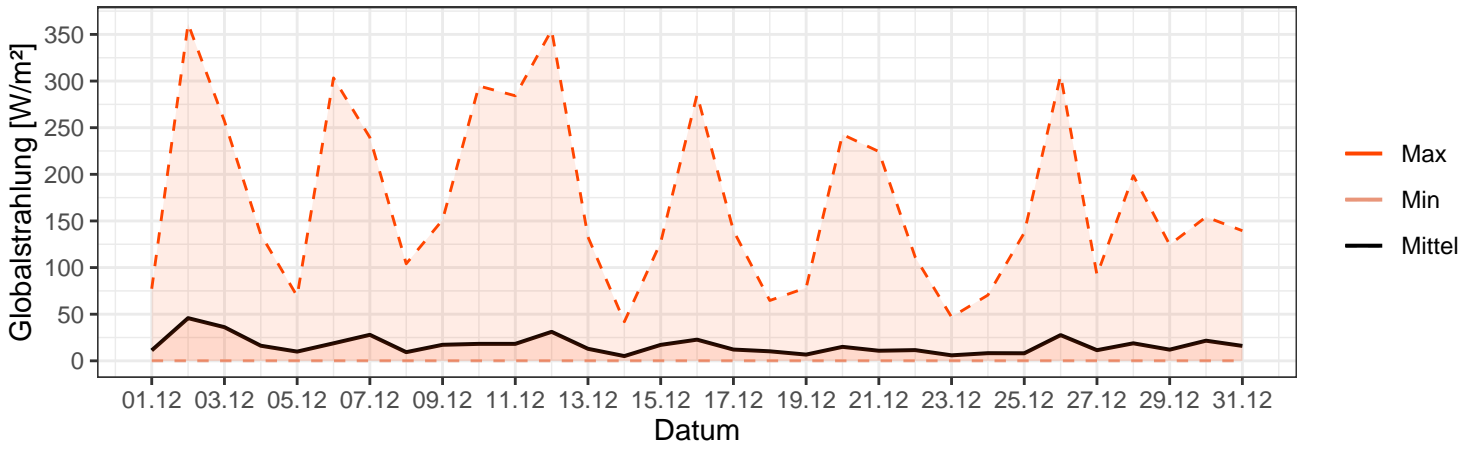


Windgeschwindigkeit

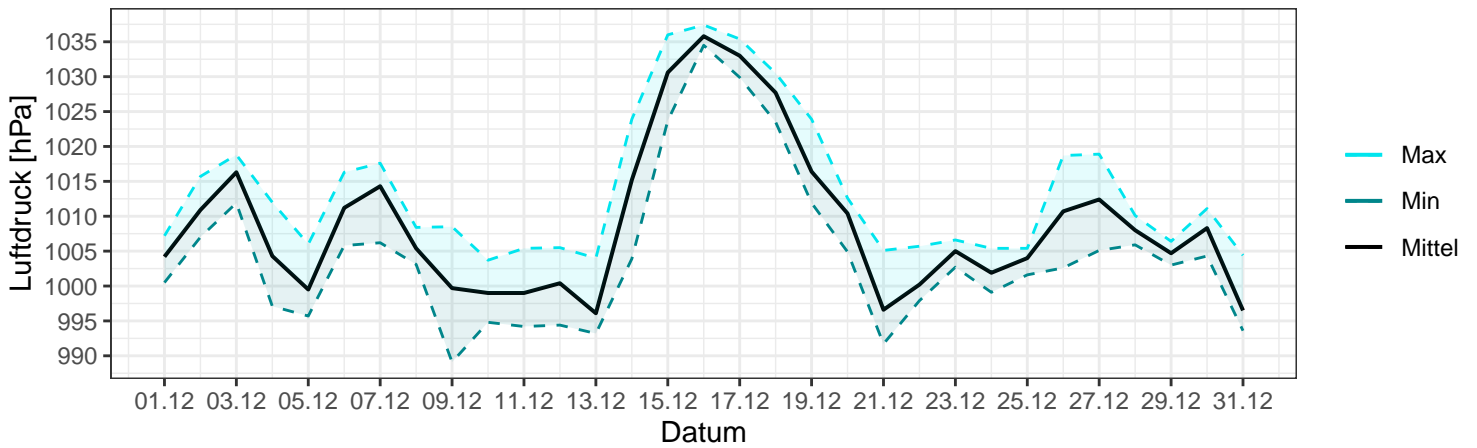


Monatsverlauf Bislicher-Insel 12/2023

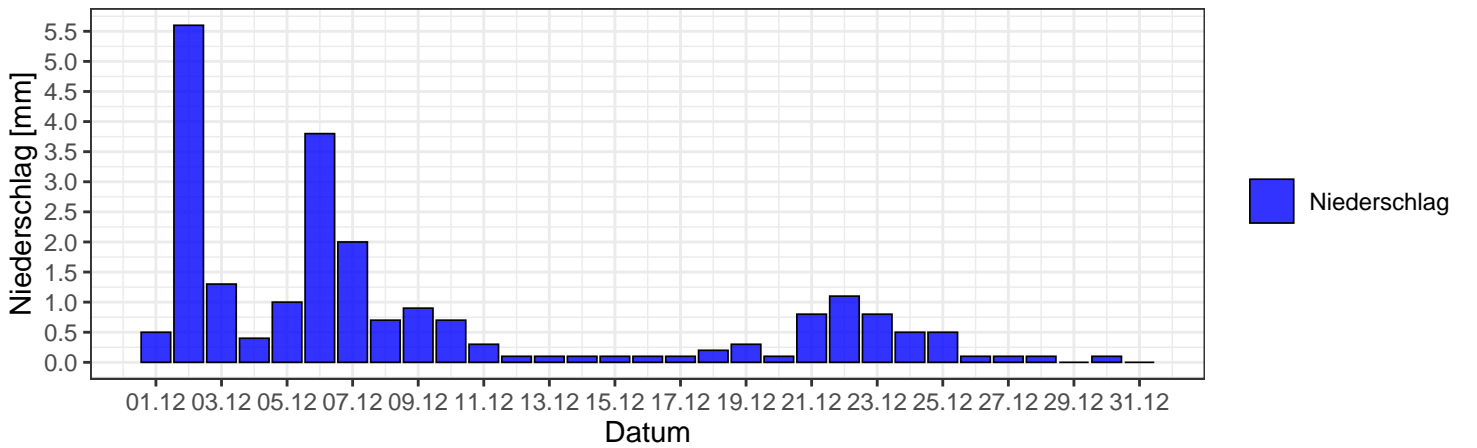
Globalstrahlung



Luftdruck



Niederschlag



Monatsverlauf Bislicher-Insel 12/2023

Isoplethendiagramm der Lufttemperatur

